

© Wicklow County Archives

R 483 1875-1882
GENERAL VALUATION OF IRELAND.
County of **WICKLOW.**
Barony of **RATHDOWN.**
Containing Abstract Township of,
Bray *1882*
4,124-50, 12, 66

County of Wicklow.

Abstract of the Valuation of the several Townlands comprised in the Barony of RATHDOWN.

Page.	Names of Parishes and Townlands.	Annual Valuation.			Summer Assizes, 1882 Rate at 8 per £			Spring Assizes, 1883 Rate at 9 1/4 per £			Page.	Names of Parishes and Townlands.	Annual Valuation.			Summer Assizes, 1882 Rate at 8 per £			Spring Assizes, 1883 Rate at 9 1/4 per £			
		£	s.	d.	£	s.	d.	£	s.	d.			£	s.	d.	£	s.	d.	£	s.	d.	
	BRAY.												CALARY.									
	Ballymorris,	64	0	0	2	2	8	2	9	4		Ballinteskinn,	28	15	0	19	2	1	2	1	1	
	Ballynamuddagh,	436	5	0	14	10	10	16	16	0		Ballyremon Commons,	86	5	0	2	17	6	3	6	3	
	Ballywaltrin,	225	10	0	7	10	4	8	13	8 1/2		Calary, Lower,	244	15	0	8	3	2	9	8	6	
	Bray,	19205	5	0								Calary, Upper,	164	15	0	5	9	10	6	6	11	
	Bray Commons,	34	10	0	1	3	0	1	6	6 1/2		Powerscourt Paddock,	69	0	0	2	6	0	2	13	1	
	Giltspur,	175	15	0	5	17	2	6	15	5			593	10	0							
	Irishtown,	100	0	0	3	6	8	3	17	0		Total,	593	10	0	19	15	8	22	16	10	
	Kilbride,	578	10	0	17	5	8	19	19	6												
	Killarney,	469	10	0	15	13	0	18	1	8		DELGANY.										Rate 10.17 per £1.
	Killarney,	790	5	0								Ballydonagh,	101	10	0	3	7	8	4	5	11	
	Kilruddery Deerpark,	110	0	0	3	13	4	4	4	9		Bellevue Demesne,	594	5	0	19	16	2	25	3	6	
	Kilruddery Demesne, East,	111	5	0	3	14	2	4	5	8 1/2		Belmount Demesne,	112	0	0	3	14	8	4	14	11	
	Kilruddery Demesne, West,	702	0	0	23	8	0	27	1	0		Coolagad,	291	5	0	9	14	2	12	6	6 1/2	
	Newcourt,	1860	15	0								Coolnaskeagh,	112	15	0	3	15	2	4	15	6 1/2	
	Oldcourt,	428	0	0								Delgany,	901	0	0	30	0	8	38	2	4	
	Oldcourt, (. Part of)	4473	5	0	14	5	4	16	9	7 1/2		Killincarrig,	991	0	0	33	0	8	41	19	7	
	Springfield,	71	0	0	2	7	4	2	14	8		Kilruddery Deerpark,	115	0	0	3	16	8	4	17	5	
												Kindlestown, Lower,	362	0	0	12	1	4	15	6	2 1/2	
	Total,	3446	5	0	114	17	6	132	14	11		Kindlestown, Upper,	461	15	0	15	7	10	19	10	11	
												Paddock,	34	10	0	1	3	0	1	9	3	

County of Wicklow.

Abstract of the Valuation of the several Townlands comprised in the Barony of RATHDOWN.

Page.	Names of Parishes and Townlands.	Annual Valuation.			Summer Assizes, 1882 Rate at $\frac{10}{8}$ per £.			Spring Assizes, 1883 Rate at $\frac{10}{17}$ per £.			Page.	Names of Parishes and Townlands.	Annual Valuation.			Summer Assizes, 1882 Rate at $\frac{10}{8}$ per £.			Spring Assizes, 1883 Rate at $\frac{10}{17}$ per £.		
		£	s.	d.	£	s.	d.	£	s.	d.			£	s.	d.	£	s.	d.	£	s.	d.
	DELGANY—continued.											KILMACANOGE—continued.									
	Rathdown, Lower, . . .	2267	12	0	75	11	8	95	19	11		Glencap Commons, North, . . .	85	10	0	2	17	0	3	5	7
	Rathdown, Upper, . . .	910	15	0	30	7	2	38	11	5		Glencap Commons, South, . . .	76	0	0	2	10	8	2	18	5
	Templecarrig, Lower, . . .	326	10	0	10	17	8	13	16	5		Glencap Commons, Upper, . . .	42	0	0	1	8	0	1	12	3½
	Templecarrig, Upper, . . .	75	0	0	2	10	0	3	3	6		Glencormick, North, . . .	35	0	0	1	3	4	1	6	11
	Windgate, . . .	165	15	0	5	10	6	7	0	2½		Glencormick, South, . . .	332	0	0	11	1	4	12	15	9½
		7822	12	0	260	15	0	331	3	7		Hollybrook, . . .	232	0	0	7	14	8	8	18	10
	Total, . . .											Kilcronney, . . .	462	5	0	15	8	2	17	16	3½
												Killough, Lower, . . .	77	10	0	2	11	8	2	19	8½
												Killough, Upper, . . .	63	10	0	2	2	4	2	8	11
												Kilmacanoge, North, . . .	144	0	0	4	16	0	5	10	11
												Kilmacanoge, South, . . .	227	10	0	7	11	8	8	15	½
												Kilmurry, North, . . .	322	5	0	10	14	10	12	8	3
												Kilmurry, South, . . .	363	10	0	12	2	4	13	19	1½
												Longhill Commons, . . .	5	10	0	3	8		4	2	
												Newtown, . . .	140	0	0	4	13	4	5	7	9½
												Stilebawn, . . .	242	10	0	8	1	8	9	6	9½
												Tinnehinch, . . .	31	5	0	1	0	10	1	4	1
												Wingfield, . . .	196	10	0	6	11	0	7	11	4½
												Total, . . .	5108	10	0	170	5	8	196	14	7

2029 15

County of Wicklow.

Abstract of the Valuation of the several Townlands comprised in the Barony of RATHDOWN.

Page.	Names of Parishes and Townlands.	Annual Valuation.			Summer Assizes, 1882 Rate at 8 per £			Spring Assizes, 1883 Rate at 9 1/4 per £			Page.	Names of Parishes and Townlands.	Annual Valuation.			Summer Assizes, 1882 Rate at 8 per £			Spring Assizes, 1883 Rate at 9 1/4 per £		
		£	s.	d.	£	s.	d.	£	s.	d.			£	s.	d.	£	s.	d.	£	s.	d.
	POWERSCOURT.											POWERSCOURT—continued.									
	Annacrivey,	219	0	0	7	6	0	8	8	8 1/2		Kilmalin,	216	10	0	7	4	4	8	6	8
	Aurora,	45	10	0	1	10	4	1	15	1		Knockbawn,	34	0	0	1	2	8	1	6	2 1/2
	Bahana,	222	5	0	7	8	2	8	11	3		Knocksink,	301	5	0	10	0	10	11	12	0 1/2
	Ballinagee,	195	5	0	6	10	2	7	10	4		Lackandarragh, Lower,	91	15	0	3	1	2	3	10	8 1/2
	Ballybrew,	234	5	0	7	16	2	9	0	5 1/2		Lackandarragh, Upper,	56	0	0	1	17	4	2	3	1 1/2
	Ballycoyle,	32	15	0	1	1	10	1	5	2		Monastery,	583	10	0	19	9	0	22	9	6 1/2
	Ballylerane,	30	5	0	1	0	2	1	3	3		Oldboleys,	103	10	0	3	9	0	3	19	7 1/2
	Ballyreagh,	60	0	0	2	0	0	2	6	2 1/2		Onagh,	160	0	0	5	6	8	6	3	3 1/2
	Ballyross,	81	10	0	2	14	4	3	2	9		Parknasilloge,	122	5	0	4	1	6	4	14	2
	Barnamire,	68	5	0	2	5	6	2	12	5 1/2		Powerscourt Demesne,	1101	0	0	36	14	0	42	8	8
	Cloon,	137	15	0	4	11	10	5	6	0 1/2		Powerscourt Mountain,	112	10	0	3	15	0	4	6	8 1/2
	Coolstown,	762	0	0	25	8	0	29	7	1		Tinnehinch,	112	0	0	3	14	8	4	6	4
	Crone,	113	10	0	3	15	8	4	7	5 1/2		Tonygarrow,	123	15	0	4	2	6	4	15	4
	Curtlestown, Lower,	81	10	0	2	14	4	3	2	10											
	Curtlestown, Upper,	33	0	0	1	2	0	1	5	5		Total,	6436	10	0	214	11	0	247	18	4
	Deerpark,	245	0	0	8	3	4	9	8	10		Telegraph	5	0	0		3	4		3	10
	Enniskerry,	5	0	0		3	4		3	10		Dublin Water Works	1223	0	0	40	15	4	47	2	8
	Glaskenny,	131	10	0	4	7	8	5	1	3											
	Kilgarran,	243	0	0	8	2	0	9	6	11											
	Killegar,	377	5	0	12	11	6	14	10	7											

B.

County of Wicklow

Barony of Rathdown

Parish of Bray

Union of

Electoral Division of

3179. 21 Dec 2 78. V. 8.

Reference No.	Townlands and Occupiers.	Description of Tenement.	Annual Valuation. £ s. d.	Summer Assizes	Spring Assizes	Summer Assizes	Spring Assizes	Summer Assizes	Spring Assizes	Summer Assizes	Spring Assizes	Summer Assizes	Spring Assizes
				1878 Rate at 8 ¹ / ₄ per £.	1879 Rate at 8 ¹ / ₄ per £.	1879 Rate at 9 per £.	1880 Rate at 9 per £.	1880 Rate at 8 ¹ / ₄ per £.	1881 Rate at 8 ¹ / ₄ per £.	1881 Rate at 7 ¹ / ₄ per £.	1882 Rate at 8 per £.	1882 Rate at 9 ¹ / ₄ per £.	
05 8	Ballymorris												
1 a	Henry J. Rose James F. Rose	Hedland	64 00	240	254	280	280	254	254	188	214	228	294
05 8	Ballynamuddagh												
1	Earl of Meath	Land	122 00	4310 ¹ / ₂	465	4116	4116	465	465	3138	3189	414	4140
	Patrick Fairfield	Hedgarden	2 10 0	18 ¹ / ₂	19	110 ¹ / ₂	110 ¹ / ₂	19	19	16	17 ¹ / ₂	18	111
2	Earl of Meath	Garden	0 15 0	6	6 ¹ / ₂	6 ¹ / ₂	6 ¹ / ₂	6 ¹ / ₂	6 ¹ / ₂	5 ¹ / ₂	6	6	7
2+3	Earl of Meath	Land	13 5 0	91	94 ¹ / ₂	911	911	94 ¹ / ₂	94 ¹ / ₂	80	86 ¹ / ₂	810	102 ¹ / ₂
2	Mrs. Carton	Hedgarden	2 10 0	18 ¹ / ₂	19	110 ¹ / ₂	110 ¹ / ₂	19	19	16	17 ¹ / ₂	18	111

© Wicklow County Archives

B.

County of _____

Barony of _____

Parish of _____

Union of _____

Electoral Division of _____

Reference No.	Townlands and Occupiers.	Description of Tenement.	Annual Valuation. £ s. d.	Summer Assizes	Spring Assizes	Summer Assizes	Spring Assizes	Summer Assizes	Spring Assizes	Summer Assizes	Spring Assizes	Summer Assizes	Spring Assizes
				1878 Rate at 84 per £.	1877 Rate at 82 per £.	1877 Rate at 9 per £.	1880 Rate at 9 per £.	1880 Rate at 82 per £.	1881 Rate at 82 per £.	1881 Rate at 74 per £.	1882 Rate at 77 per £.	1882 Rate at 8 per £.	1883 Rate at 94 per £.
	Ballynamuddagh		141 0 0										
4	Earl of Meath	Land	8 15 0	60	62½	66½	66½	62½	62½	53½	58	510	69
5a	Patt Mullins	Woodland	2 10 0	18½	19	110½	110½	19	19	16	17½	18	111
6, 7	Earl of Meath	Land	42 0 0	1 8 10½	199	1116	1116	199	199	154	171	180	1124
a	Mary Mulligan	House	2 10 0	18½	19	110½	110½	19	19	16	17½	18	111
b	James Florry		2 10 0	18½	19	110½	110½	19	19	16	17½	18	111
8a	Thomas Byrne	Woodland	54 0 0	117½	1183	206	206	1183	1183	1127	11410	1160	217
9	Earl of Meath	Land	5 0 0	35	36½	39	39	36½	36½	30	32½	34	310
10	Dublin W & W Railway Co. Edmund M.P.	Railway 210 acres (Land)	175 0 0	6 0 3½	6 3 11½	6 11 3	6 11 3	6 3 11½	6 3 11½	5 5 8	5 13 0	5 16 8	6 14 10



634 5

B.

County of Wicklow

Barony of Rahdown

Parish of Bray 2

Union of _____

Electoral Division of _____

3125. 21 Dec. 1878. V. 5.

Reference No.	Townlands and Occupiers.	Description of Tenement.	Annual Valuation. £ s. d.	Summer Assizes 1878	Spring Assizes 1879	Summer Assizes 1879	Spring Assizes 1880	Summer Assizes 1880	Spring Assizes 1881	Summer Assizes 1881	Spring Assizes 1882	Summer Assizes 1882	Spring Assizes 1883
				Rate at 8 ¹ / ₄ per £.	Rate at 8 ¹ / ₄ per £.	Rate at 9 per £.	Rate at 9 per £.	Rate at 8 ¹ / ₂ per £.	Rate at 8 ¹ / ₂ per £.	Rate at 7 ³ / ₄ per £.	Rate at 8 per £.	Rate at 9 ¹ / ₄ per £.	
		<i>Ballynamuddagh</i>	1 2 5 0										
10a	<i>Doon of Meath</i>	<i>Gate Lodge</i>	3 0 0	2 0 ¹ / ₂	2 1 ¹ / ₂	2 3	2 3	2 1 ¹ / ₂	2 1 ¹ / ₂	1 9 ¹ / ₂	1 11	2 0	2 3 ¹ / ₂
		<i>Total</i>	4 3 6 5 0	14 19 9	15 8 11	16 7 1 ¹ / ₂	16 7 1 ¹ / ₂	15 8 11	15 8 11	13 3 3 ¹ / ₂	14 1 7 ¹ / ₂	14 10 10	16 16 0

© Wicklow County Archives

B.

County of _____


Barony of _____

Parish of _____

Union of _____

Electoral Division of _____

Reference No.	Townlands and Occupiers.	Description of Tenement.	Annual Valuation. £ s. d.	Summer Assizes	Spring Assizes	Summer Assizes	Spring Assizes	Summer Assizes	Spring Assizes	Summer Assizes	Spring Assizes	Summer Assizes	Spring Assizes
				1878 Rate at 8½ per £.	1879 Rate at 8½ per £.	1879 Rate at 9 per £.	1880 Rate at 9 per £.	1880 Rate at 8½ per £.	1881 Rate at 8½ per £.	1881 Rate at 7½ per £.	1882 Rate at 8 per £.	1882 Rate at 7½ per £.	
<i>Ballywaltrim</i>													
1 a	<i>Wash. Fitzsimon</i>	<i>shop</i> <i>Ho. Land</i>	26 10 0 25 0 0	14 5	14 10	18 9	18 9	17 8½	17 8½	16 0	17 1½	17 8	10 5
	<i>upm 21. Pt. Geacall</i> <i>Bartholomew Fitzsimon</i>	<i>House (vac)</i>	0 10 0			4½	4½	4	4	3½	4	4	4½
2 a	<i>James Mc Cormack</i>	<i>No Land</i>	14 5 0	9 9½	10 1	10 8	10 8	10 1	10 1	8 7½	9 2½	9 6	11 0
3	<i>Anne Toole</i>		6 10 0	4 5½	4 7	4 10½	4 10½	4 7	4 7	3 11	4 2½	4 4	5 0
<i>Post Office</i>													
4 a	<i>Anne Toole</i>		11 15 0	8 1	8 4	8 9½	8 9½	8 4	8 4	7 1	7 7	7 10	9 0
5	<i>Sir Geo Hodson Bt</i>	<i>Land</i>	2 10 0	1 8½	1 9	1 10½	1 10½	1 9	1 9	1 6	1 7½	1 8	1 11
<i>Mulltrim</i>													
6 a	<i>Marj. Crossdale</i>	<i>No Land</i>	20 0 0	1 18 6	1 19 8	2 2 0	2 2 0	1 19 8	1 19 8	1 13 10	1 16 2	1 17 4	2 3 2
6	<i>Marj. Crossdale</i>	<i>No Land (vac)</i>	20 0 0	1 39	14 2	15 0	15 0	14 2	14 2	12 1	12 11	13 4	15 5



B.

County of Wicklow

Barony of Rahdown

Parish of Bray


3

Union of

Electoral Division of

3170. 21 Rms 3. 18. V. 5.

Reference No.	Townlands and Occupiers.	Description of Tenement.	Annual Valuation. £ s. d.	Summer Assizes 1878	Spring Assizes 1879	Summer Assizes 1879	Spring Assizes 1880	Summer Assizes 1880	Spring Assizes 1881	Summer Assizes 1881	Spring Assizes 1882	Summer Assizes 1882	Spring Assizes 1883
				Rate at 8 1/4 per £.	Rate at 8 per £.	Rate at 9 per £.	Rate at 9 per £.	Rate at 8 1/2 per £.	Rate at 8 1/4 per £.	Rate at 7 3/4 per £.	Rate at 8 per £.	Rate at 8 1/4 per £.	Rate at 9 1/4 per £.
	<u>Ballywaltrim</u>												
7	<u>Land of Byrne</u> <u>Peter Byrne</u>	Land	22 10 0	15 5 1/2	15 11	16 10 1/2	16 10 1/2	15 11	15 11	13 7	14 6 1/2	15 0	17 4
8 a	<u>Land of Byrne</u> <u>Patrick Fitzsimons</u>	No Land	19 0 0	13 0 1/2	13 5 1/2	14 3	14 3	13 5 1/2	13 5 1/2	11 5 1/2	12 3	12 8	14 7 1/2
9 a	<u>James Doyle</u>		46 0 0	111 7 1/2	112 7	114 6	114 6	112 7	112 7	179	198	110 8	115 5 1/2
	<u>Total</u>		225 10 0 224 0 0 225 10 0	7 10 10	7 15 5	8 7 11 1/2	8 7 11 1/2	7 18 7	7 18 7	6 16 1 1/2	7 5 7 1/2	7 10 4	8 13 8 1/2



B.

County of Wicklow
Union of _____Barony of RathdownParish of Bray

4

Electoral Division of _____

Reference No.	Townlands and Occupiers.	Description of Tenement.	Annual Valuation. £ s. d.	Summer Assizes 1878	Spring Assizes 1879	Summer Assizes 1879	Spring Assizes 1880	Summer Assizes 1880	Spring Assizes 1881	Summer Assizes 1881	Spring Assizes 1882	Summer Assizes 1882	Spring Assizes 1883
				Rate at 84 per £.	Rate at 82 per £.	Rate at 9 per £.	Rate at 9 per £.	Rate at 82 per £.	Rate at 82 per £.	Rate at 74 per £.	Rate at 74 per £.	Rate at 8 per £.	Rate at 94 per £.
	<u>Bray Commons</u> <u>O.S. 4</u>												
1	Robert Orme	Gate Lodge	5 0 0	3 5	3 6	3 9	3 9	3 6	3 6	3 0	3 2	3 4	3 10
2	Wm. C. Donville	Land	2 5 0	1 6	1 7	1 8	1 8	1 7	1 7	1 4	1 5	1 6	1 8
3 a	Robert Orme Joseph C. Walker	No. Hand vac.	10 0 0	6 10	7 1	7 6	7 6	7 1	7 1	6 0	6 5	6 8	7 8
b	Simon Brennan	House	1 0 0	8	8	9	9						
c	Orme W. Shea	No. Hand	1 5 0	10	10	11	11	10	10	9	9	10	11
d	Harriet Harris	House	1 0 0	10	10	11	11	10	10	11	11	10	12
e	Wm. Hempinstall	House	1 0 0	8	8	9	9	8	8	7	7	8	9
4 a	Robert Barton Captain James Smith Philip Brown (Lodgers)	No. Hand	8 15 0	6 0	6 2	6 6	6 6	6 2	6 2	5 3	5 8	5 10	6 9

B.

County of _____

Barony of _____

Parish of _____

Union of _____

Electoral Division of _____

1878 21 Dec 2 78. V. 4

Reference No.	Townlands and Occupiers.	Description of Tenement.	Annual Valuation. £ s. d.	Summer Assizes	Spring Assizes	Summer Assizes	Spring Assizes	Summer Assizes	Spring Assizes	Summer Assizes	Spring Assizes	Summer Assizes	Spring Assizes
				1878 Rate at 8 1/4 per £.	1879 Rate at 8 1/2 per £.	1879 Rate at 9 per £.	1880 Rate at 9 per £.	1880 Rate at 8 1/2 per £.	1881 Rate at 8 1/2 per £.	1881 Rate at 7 3/4 per £.	1882 Rate at 8 per £.	1883 Rate at 9 1/4 per £.	
	<i>Bray Commons</i>												
5 a	<i>McDonnell</i>	<i>Hot Garden</i>	<i>7-10 0</i>	<i>1 8 1/2</i>	<i>1 9</i>	<i>1 10 1/2</i>	<i>1 10 1/2</i>	<i>1 9</i>	<i>1 9</i>	<i>1 6</i>	<i>1 7 1/2</i>	<i>1 8</i>	<i>1 11</i>
b	<i>Mary M. Gurny</i>	<i>House</i>	<i>0 15 0</i>	<i>6</i>	<i>6 1/2</i>	<i>6 1/2</i>	<i>6 1/2</i>	<i>6</i>	<i>6</i>	<i>5 1/2</i>	<i>6</i>	<i>6</i>	<i>7</i>
c	<i>Mary M. Gurny</i> <i>lodgers</i>	<i>"</i>	<i>0 15 0</i>	<i>6</i>	<i>6 1/2</i>	<i>6 1/2</i>	<i>6 1/2</i>	<i>6</i>	<i>6</i>	<i>5 1/2</i>	<i>6</i>	<i>6</i>	<i>7</i>
d	<i>Mary M. Gurny</i> <i>lodgers</i>	<i>"</i>	<i>0 15 0</i>	<i>6</i>	<i>6 1/2</i>	<i>6 1/2</i>	<i>6 1/2</i>	<i>6</i>	<i>6</i>	<i>5 1/2</i>	<i>6</i>	<i>6</i>	<i>7</i>
<i>Total</i>			<i>34 10 0</i>	<i>1 4 2 1/2</i>	<i>1 5 1 1/2</i>	<i>1 6 6</i>	<i>1 6 6</i>	<i>1 4 3 1/2</i>	<i>1 4 3 1/2</i>	<i>1 0 9 1/2</i>	<i>1 2 3 1/2</i>	<i>1 3 0</i>	<i>1 6 6 1/2</i>

© Wicklow County Archived

B.

County of _____

Barony of _____

Parish of _____

Union of _____

Electoral Division of _____

2120 St. Hans. 2 TA. V. 3

Reference No.	Townlands and Occupiers	Description of Tenement	Annual Valuation. £ s. d.	Summer Assizes 1878	Spring Assizes 1879	Summer Assizes 1879	Spring Assizes 1880	Summer Assizes 1880	Spring Assizes 1881	Summer Assizes 1881	Spring Assizes 1882	Summer Assizes 1882	Spring Assizes 1883
				Rate at 8 $\frac{1}{2}$ per £.	Rate at 8 $\frac{1}{2}$ per £.	Rate at 9 per £.	Rate at 9 per £.	Rate at 8 $\frac{1}{2}$ per £.	Rate at 8 $\frac{1}{2}$ per £.	Rate at 7 $\frac{3}{4}$ per £.	Rate at 8 per £.	Rate at 9 $\frac{1}{4}$ per £.	
	<i>Giltspur</i>												
<i>d</i>	<i>Cath. Burke House</i>		<i>1 15 0</i>	<i>1 2$\frac{1}{2}$</i>	<i>1 3</i>	<i>1 3$\frac{1}{2}$</i>	<i>1 3$\frac{1}{2}$</i>	<i>1 3</i>	<i>1 3</i>	<i>1 0</i>	<i>1 1$\frac{1}{2}$</i>	<i>1 2</i>	<i>1 4</i>
	<i>Total</i>		<i>170 15 0</i> <i>175 15 0</i>	<i>6 2 10</i>	<i>6 6 7$\frac{1}{2}$</i>	<i>6 14 0</i>	<i>6 14 0</i>	<i>6 6 7$\frac{1}{2}$</i>	<i>6 6 7$\frac{1}{2}$</i>	<i>5 7 10</i>	<i>5 15 4$\frac{1}{2}$</i>	<i>5 17 2</i>	<i>6 15 5</i>

© Wicklow County Archive

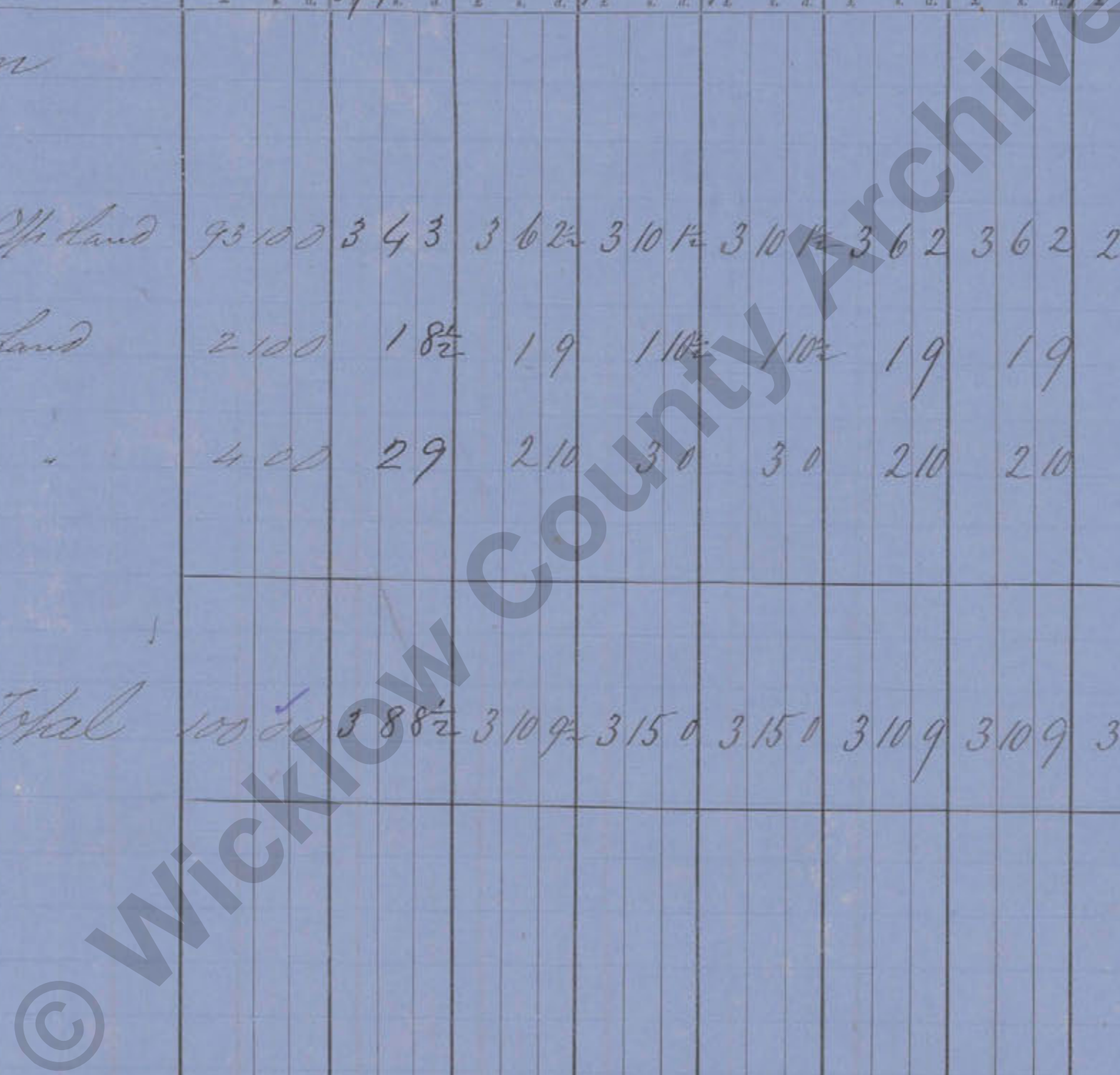
B.

County of Wicklow
 Union of _____

Barony of Rathdown
 Electoral Division of _____

Parish of Bray 6

Reference No.	Townlands and Occupiers.	Description of Tenement.	Annual Valuation. £ s. d.	Summer Assizes 1878	Spring Assizes 1879	Summer Assizes 1879	Spring Assizes 1880	Summer Assizes 1880	Spring Assizes 1881	Summer Assizes 1881	Spring Assizes 1882	Summer Assizes 1882	Spring Assizes 1882
				Rate at 8½ per £.	Rate at 8 per £.	Rate at 9 per £.	Rate at 9 per £.	Rate at 8 per £.	Rate at 8½ per £.	Rate at 7½ per £.	Rate at 8 per £.	Rate at 9 per £.	
		<u>Trishtown</u> <u>OS 8.</u>											
1	Barl of Meath	Off Land	93 10 0	3 4 3	3 6 2½	3 10 1½	3 10 1½	3 6 2	3 6 2	2 16 6	3 0 4	3 2 4	3 12 0
2	Barl of Meath	Land	2 10 0	1 8½	1 9	1 10½	1 10½	1 9	1 9	1 6	1 7½	1 8	1 11
3	Barl of Meath	"	4 0 0	2 9	2 10	3 0	3 0	2 10	2 10	2 5	2 7	2 8	3 1
		<u>Total</u>	<u>100 0 0</u>	<u>3 8 8½</u>	<u>3 10 9½</u>	<u>3 15 0</u>	<u>3 15 0</u>	<u>3 10 9</u>	<u>3 10 9</u>	<u>3 0 5</u>	<u>3 4 6½</u>	<u>3 6 8</u>	<u>3 17 0</u>



B.

County of Wicklow
Union of _____Barony of Keshdown
Electoral Division of _____Parish of Bray 7

Reference No.	Townlands and Occupiers.	Description of Tenement.	Annual Valuation. £ s. d.	Summer Assizes 1878	Spring Assizes 1879	Summer Assizes 1879	Spring Assizes 1880	Summer Assizes 1880	Spring Assizes 1881	Summer Assizes 1881	Spring Assizes 1882	Summer Assizes 1882	Spring Assizes 1883
				Rate at 84 ⁹ / ₄ per £.	Rate at 82 per £.	Rate at 9 per £.	Rate at 9 per £.	Rate at 82 per £.	Rate at 82 per £.	Rate at 74 per £.	Rate at 73 ³ / ₄ per £.	Rate at 8 per £.	Rate at 9 ¹ / ₄ per £.
	<u>Kilbride</u> <u>St. 7. 8.</u>												
1	<u>Thos. Lefroy</u>	<u>Land</u>	<u>2 15 0</u>	<u>1 10¹/₂</u>	<u>1 11¹/₂</u>	<u>2 0¹/₂</u>	<u>2 0¹/₂</u>	<u>1 11¹/₂</u>	<u>1 11¹/₂</u>	<u>1 8</u>	<u>1 9¹/₂</u>	<u>1 10</u>	<u>2 1¹/₂</u>
	<u>a Mary Harris</u>	<u>No Garden</u>	<u>2 5 0</u>	<u>1 6¹/₂</u>	<u>1 7</u>	<u>1 8</u>	<u>1 8</u>	<u>1 7</u>	<u>1 7</u>	<u>1 4¹/₂</u>	<u>1 5¹/₂</u>	<u>1 6</u>	<u>1 8¹/₂</u>
	<u>Sidney House</u>												
2	<u>Thos. Ryan</u>	<u>No Land</u>	<u>13 15 0</u>	<u>9 5¹/₂</u>	<u>9 9</u>	<u>10 3¹/₂</u>	<u>10 3¹/₂</u>	<u>9 9</u>	<u>9 9</u>	<u>8 3¹/₂</u>	<u>8 10¹/₂</u>	<u>9 2</u>	<u>10 7</u>
	<u>Thos. Ryan</u>	<u>Land</u>	<u>1 15 0</u>	<u>1 2¹/₂</u>	<u>1 3</u>	<u>1 3¹/₂</u>	<u>1 3¹/₂</u>	<u>1 3</u>	<u>1 3</u>	<u>1 0</u>	<u>1 1¹/₂</u>	<u>1 2</u>	<u>1 4</u>
3	<u>Earl of Pembroke</u>	<u>No Land</u>	<u>23 10 0</u>	<u>16 2</u>	<u>16 7¹/₂</u>	<u>17 7¹/₂</u>	<u>17 7¹/₂</u>	<u>16 7¹/₂</u>	<u>16 7¹/₂</u>	<u>14 2¹/₂</u>	<u>15 2</u>	<u>15 8</u>	<u>18 1¹/₂</u>
5	<u>Mrs. Crampton</u>	<u>Land</u>	<u>1 15 0</u>	<u>1 2¹/₂</u>	<u>1 3</u>	<u>1 3¹/₂</u>	<u>1 3¹/₂</u>	<u>1 3</u>	<u>1 3</u>	<u>1 0</u>	<u>1 1¹/₂</u>	<u>1 2</u>	<u>1 4</u>
6	<u>M^{rs} E. Troy</u>	<u>No Garden</u>	<u>7 15 0</u>	<u>5 4</u>	<u>5 6</u>	<u>5 9¹/₂</u>	<u>5 9¹/₂</u>	<u>5 6</u>	<u>5 6</u>	<u>4 8</u>	<u>5 0</u>	<u>5 2</u>	<u>5 11¹/₂</u>

Reference No.	Townlands and Occupiers.	Description of Tenement.	Annual Valuation. £ s. d.	Summer Assizes 1878	Spring Assizes 1879	Summer Assizes 1879	Spring Assizes 1880	Summer Assizes 1880	Spring Assizes 1881	Summer Assizes 1881	Spring Assizes 1882	Summer Assizes 1882	Spring Assizes 1883
				Rate at 8 $\frac{1}{2}$ per £.	Rate at 8 $\frac{1}{2}$ per £.	Rate at 9 per £.	Rate at 9 per £.	Rate at 8 $\frac{1}{2}$ per £.	Rate at 8 $\frac{1}{2}$ per £.	Rate at 7 $\frac{1}{4}$ per £.	Rate at 7 $\frac{1}{4}$ per £.	Rate at 8 per £.	Rate at 9 $\frac{1}{4}$ per £.
	<u>Kilbride</u>												
10. 11	<u>Peter Byrne</u>	Land	35 50	142 $\frac{1}{2}$	141 $\frac{1}{2}$	165	165	141 $\frac{1}{2}$	141 $\frac{1}{2}$	113	129	136	172
12 a	<u>Edw. Lodgers</u>	Hotland	21 00	145	1410 $\frac{1}{2}$	159	159	1410 $\frac{1}{2}$	1410 $\frac{1}{2}$	128	136 $\frac{1}{2}$	140	162
13	<u>Mr. Critchley</u>	Land (Hob)	19 50	133	137 $\frac{1}{2}$	145	145	137 $\frac{1}{2}$	137 $\frac{1}{2}$	117 $\frac{1}{2}$	125	1210	1410
14 a	<u>Frederick G. Green</u>	Hotland	28 00	193	1910	110	110	1910	1910	1611	181	188	117
b	<u>John Shaw</u>	Hotland	13 00	811	92 $\frac{1}{2}$	99	99	92 $\frac{1}{2}$	92 $\frac{1}{2}$	710	84 $\frac{1}{2}$	88	100
c	<u>John French</u>	"	10 00	610 $\frac{1}{2}$	71	76	76	71	71	60	65 $\frac{1}{2}$	68	78 $\frac{1}{2}$
			578 10 0	17174 $\frac{1}{2}$	1883	1988 $\frac{1}{2}$	1988 $\frac{1}{2}$	1872	1872	151211	16149	1758	19196

B.

County of _____

Barony of _____

Parish of _____

Union of _____

Electoral Division of _____

3179 31 Rev. 2 76 V. 3

Reference No.	Townlands and Occupiers.	Description of Tenement.	Annual Valuation. £ s. d.	Summer Assizes 1878	Spring Assizes 1879	Summer Assizes 1879	Spring Assizes 1880	Summer Assizes 1880	Spring Assizes 1881	Summer Assizes 1881	Spring Assizes 1882	Summer Assizes 1882	Spring Assizes 1883
				Rate at 8 $\frac{1}{4}$ per £.	Rate at 8 $\frac{1}{2}$ per £.	Rate at 9 per £.	Rate at 9 per £.	Rate at 8 $\frac{1}{2}$ per £.	Rate at 8 $\frac{1}{2}$ per £.	Rate at 7 $\frac{3}{4}$ per £.	Rate at 8 per £.	Rate at 9 per £.	
		Killarney (part of)	575 10										
7	High Winstfield	land	9 00	6 2	6 4 $\frac{1}{2}$	6 9	6 9	6 4 $\frac{1}{2}$	6 4 $\frac{1}{2}$	5 5	5 9 $\frac{1}{2}$	6 0	6 11
	Fanny Hill	High Winstfield	83 00	2 17 0 $\frac{1}{2}$	2 18 9 $\frac{1}{2}$	3 2 3	3 2 3	2 18 9	2 18 9	2 10 1	2 13 7	2 15 4	3 3 11
			469 10 0										
		Total	471 10 0 467 10 0	16 1 4	16 11 1 $\frac{1}{2}$	17 10 7	17 10 7	16 11 0 $\frac{1}{2}$	16 11 0 $\frac{1}{2}$	14 4 7 $\frac{1}{2}$	15 4 3	15 13 0	18 1 8

© Wicklow County Archives

B.

County of Wicklow
Union of _____

Barony of Rahmstown
Electoral Division of _____

Parish of Bray 10

Reference No.	Townlands and Occupiers.	Description of Tenement.	Annual Valuation. £ s. d.	Summer Assizes	Spring Assizes	Summer Assizes	Spring Assizes	Summer Assizes	Spring Assizes	Summer Assizes	Spring Assizes	Summer Assizes	Spring Assizes
				1878 Rate at 8 1/4 per £.	1879 Rate at 8 1/2 per £.	1879 Rate at 9 per £.	1880 Rate at 9 per £.	1880 Rate at 8 2/4 per £.	1881 Rate at 8 1/2 per £.	1881 Rate at 7 3/4 per £.	1882 Rate at 8 per £.	1882 Rate at 8 1/4 per £.	1883 Rate at 9 1/4 per £.
	<u>Kilbuddery</u> <u>as S.</u>	<u>Deerpark</u>											
	<u>1st Earl of Meath</u>	<u>Land</u>	<u>110 0 3</u>	<u>15 7 1/2</u>	<u>3 17 11</u>	<u>4 2 6</u>	<u>4 2 6</u>	<u>3 17 11</u>	<u>3 17 11</u>	<u>3 6 5</u>	<u>3 11 0</u>	<u>3 13 4</u>	<u>4 4 9</u>

© Wicklow County Archives

B.

County of _____

Barony of _____

Parish of _____

Union of _____

Electoral Division of _____

3173 21 Hms. 2 78 V. 3

Reference No.	Townlands and Occupiers.	Description of Tenement.	Annual Valuation. £ s. d.	Summer Assizes 1878	Spring Assizes 1879	Summer Assizes 1879	Spring Assizes 1880	Summer Assizes 1880	Spring Assizes 1881	Summer Assizes 1881	Spring Assizes 1882	Summer Assizes 1882	Spring Assizes 1883
				Rate at 8 1/4 per £.	Rate at 8 per £.	Rate at 9 per £.	Rate at 9 per £.	Rate at 8 1/2 per £.	Rate at 8 per £.	Rate at 7 1/4 per £.	Rate at 8 per £.	Rate at 7 1/4 per £.	
		<i>Lilruddery Demesne East.</i> <i>(O.S.)</i>											
1	<i>Earl of Meath</i>	<i>Land</i>	<i>108 10 0</i>	<i>3 14 7</i>	<i>3 16 10</i>	<i>4 1 1/2</i>	<i>4 1 1/2</i>	<i>3 16 10</i>	<i>3 16 10</i>	<i>3 5 6</i>	<i>3 10 1</i>	<i>3 12 4</i>	<i>4 3 7</i>
	<i>at Dowling</i>	<i>Gate Lodge</i>	<i>2 15 0</i>	<i>1 10 1/2</i>	<i>1 11 1/2</i>	<i>2 0 1/2</i>	<i>2 0 1/2</i>	<i>1 11 1/2</i>	<i>1 11 1/2</i>	<i>1 8</i>	<i>1 9 1/2</i>	<i>1 10</i>	<i>2 1/2</i>
		<i>Total</i>	<i>111 5 0</i>	<i>3 16 1/2</i>	<i>3 18 9 1/2</i>	<i>4 3 5</i>	<i>4 3 5</i>	<i>3 18 9 1/2</i>	<i>3 18 9 1/2</i>	<i>3 7 2</i>	<i>3 11 10 1/2</i>	<i>3 14 2</i>	<i>4 5 8 1/2</i>

© Wicklow County Archived

B.

County of _____

Barony of _____

Parish of _____

Union of _____

Electoral Division of _____

0120 31 Hms. 2 Ts. V. 5

Reference No.	Townlands and Occupiers.	Description of Tenement.	Annual Valuation.	Summer Assizes	Spring Assizes	Summer Assizes	Spring Assizes	Summer Assizes	Spring Assizes	Summer Assizes	Spring Assizes	Summer Assizes	Spring Assizes
				1878	1879	1879	1880	1880	1881	1881	1882	1882	1883
				Rate at 8 1/4 per £.	Rate at 8 1/2 per £.	Rate at 9 per £.	Rate at 9 per £.	Rate at 8 1/2 per £.	Rate at 8 1/2 per £.	Rate at 7 3/4 per £.	Rate at 7 3/4 per £.	Rate at 8 per £.	Rate at 9 1/4 per £.
	Oldcourt (pt of)		255 1/2										
			218 5										
g	Pat Doyle	Hollin farden	3 00	2 0 1/2	2 1/2	2 3	2 3	2 1/2	2 1/2	1 9 1/2	1 11	2 0	2 3 1/2
h	Sam Kelly	"	3 00	2 0 1/2	2 1/2	2 3	2 3	2 1/2	2 1/2	1 9 1/2	1 11	2 0	2 3 1/2
i	Geo Dixon	"	3 00	2 0 1/2	2 1/2	2 3	2 3	2 1/2	2 1/2	1 9 1/2	1 11	2 0	2 3 1/2
j	John Murray	"	3 00	2 0 1/2	2 1/2	2 3	2 3	2 1/2	2 1/2	1 9 1/2	1 11	2 0	2 3 1/2
k	Mark Burke	"	3 00	2 0 1/2	2 1/2	2 3	2 3	2 1/2	2 1/2	1 9 1/2	1 11	2 0	2 3 1/2
l	Mr J W Carrmack	Bruckfield	25 00	17 2	17 8 1/2	18 9	18 9	17 8 1/2	17 8 1/2	15 1	16 1/2		
7	Mr J W Carrmack Edward Barrington R M Barrington	Land	24 00	16 6	17 0	18 0	18 0	17 0	17 0	14 6	15 6	16 0	18 6
8	Mr Justin O'Driscoll	Hollin farden	55 00	1 14 1/2	1 15 5	2 1 3	2 1 3	1 18 11	1 18 11	1 13 2	1 15 6	1 16 8	2 2 4



B.

County of Wicklow
 Union of _____

Barony of Rahoon
 Electoral Division of _____

Parish of Bray 13

Reference No.	Townlands and Occupiers.	Description of Tenement.	Annual Valuation. £ s. d.	Summer Assizes 1878	Spring Assizes 1879	Summer Assizes 1879	Spring Assizes 1880	Summer Assizes 1880	Spring Assizes 1881	Summer Assizes 1881	Spring Assizes 1882	Summer Assizes 1882	Spring Assizes 1883
				Rate at 8½ per £.	Rate at 8 per £.	Rate at 9 per £.	Rate at 9 per £.	Rate at 8½ per £.	Rate at 8½ per £.	Rate at 7¾ per £.	Rate at 8 per £.	Rate at 9¼ per £.	
	<u>Oldcourt (pt of)</u>		252 3										
6	<u>James Deering</u> Mr J. Driscoll	<u>No. 1</u>	1 10 0	1 0	1 0½	1 1½	1 1½	1 0½	1 0½	11	11½	1 0	1 2
9A	<u>Earl of Meath</u> Earl of Meath	<u>No. 1</u>	15 10 0	10 8	10 11½	11 7½	11 7½	10 11½	10 11½	9 4½	10 0	10 4	11 11½
B	<u>Earl of Meath</u>	<u>Land</u>	7 10 8	5 2	5 3½	5 7½	5 7½	5 3½	5 3½	4 6½	4 10	5 0	5 9½
10	<u>James M. Donnell</u> Maurice Donnell	<u>No. 1</u>	21 0 0	14 5	14 10½	15 9	15 9	14 10½	14 10½	12 8	13 6½	14 0	16 2
H. 12	<u>Earl of Meath</u>	<u>Land</u>	30 5 0	1 0 9½	1 15	1 28	1 28	1 15	1 15	18 3½	19 6½	1 0 2	1 3 4
	<u>Total</u>		428 0 0	14 0 2½	14 8 11	15 15 0	15 15 0	14 17 4	14 17 4	13 13 4	14 12 2	14 5 4	16 9 7½

B.

County of

Barony of

Parish of

Union of

Electoral Division of

1879 21 Rms. 2 Ia. V. 2

Reference No.	Townlands and Occupiers.	Description of Tenement.	Annual Valuation. £ s. d.	Summer Assizes	Spring Assizes	Summer Assizes	Spring Assizes	Summer Assizes	Spring Assizes	Summer Assizes	Spring Assizes	Summer Assizes	Spring Assizes																		
				1878 Rate at 8 ¹ / ₂ per £.	1879 Rate at 8 ¹ / ₂ per £.	1879 Rate at 9 per £.	1880 Rate at 9 per £.	1880 Rate at 8 ¹ / ₂ per £.	1881 Rate at 8 ¹ / ₂ per £.	1881 Rate at 7 ³ / ₄ per £.	1882 Rate at 7 ³ / ₄ per £.	1882 Rate at 8 per £.	1883 Rate at 9 ¹ / ₄ per £.																		
	Springfield (. O.S.)																														
	Westmoreland. 1 a Louisa Gore	No. O.S. Land	71	00	2	8	9	2	10	3	2	13	3	2	10	3	2	10	3	2	2	10	2	5	10	2	7	4	2	14	8

© Wicklow County Archived

B.

County of WicklowBarony of RathdownParish of Galary

114

Union of _____

Electoral Division of _____

3175. 21 Dec 7. 78. V. 3.

Reference No.	Townlands and Occupiers.	Description of Tenement.	Annual Valuation. £ s. d.	Summer Assizes	Spring Assizes	Summer Assizes	Spring Assizes	Summer Assizes	Spring Assizes	Summer Assizes	Spring Assizes	Summer Assizes	Spring Assizes	
				1878 Rate at 8 ¹ / ₂ per £.	1879 Rate at 8 ¹ / ₂ per £.	1879 Rate at 9 per £.	1880 Rate at 9 per £.	1880 Rate at 8 ¹ / ₂ per £.	1881 Rate at 8 ¹ / ₂ per £.	1881 Rate at 7 ¹ / ₂ per £.	1882 Rate at 8 per £.	1882 Rate at 9 ¹ / ₄ per £.		
<u>Ballintestock.</u>														
1	Myles Pagan	Garden	0 5 0	2	2	2	2	2	2	2	1 ¹ / ₂	2	2	2
2	Peter Coleman	No. 1 land	9 0 0	6 2	6 4 ¹ / ₂	6 9	6 9	6 4 ¹ / ₂	6 4 ¹ / ₂	5 5	5 9 ¹ / ₂	6 0	6 11	
3	Viscount Powerscourt James Kearns James Kearns	"	7 0 0	4 9 ¹ / ₂	4 11 ¹ / ₂	5 3	5 3	4 11 ¹ / ₂	4 11 ¹ / ₂	4 2 ¹ / ₂	4 6	4 8	5 4 ¹ / ₂	
5+4	Edward Mrs Rose Connolly	Land	2 0 0	1 4 ¹ / ₂	1 5	1 6	1 6	1 5	1 5	1 2 ¹ / ₂	1 3 ¹ / ₂	1 4	1 6 ¹ / ₂	
6	Keren Coleman	"	5 0 0	3 5	3 6 ¹ / ₂	3 9	3 9	3 6 ¹ / ₂	3 6 ¹ / ₂	3 0	3 2 ¹ / ₂	3 4	3 10	
7	Andrew Thomas	"	5 10 0	3 9 ¹ / ₂	3 10 ¹ / ₂	4 1 ¹ / ₂	4 1 ¹ / ₂	3 10 ¹ / ₂	3 10 ¹ / ₂	3 4	3 6 ¹ / ₂	3 8	4 3	
Total			28 15 0	198 ¹ / ₂	1 0 4	1 1 6 ¹ / ₂	1 1 6 ¹ / ₂	1 0 4	1 0 4	173 ¹ / ₂	18 6	19 2	1 2 1	

B.

County of _____

Barony of _____

Parish of _____

Union of _____

Electoral Division of _____

Reference No.	Townlands and Occupiers.	Description of Tenement.	Annual Valuation.		Summer Assizes 1878	Spring Assizes 1879	Summer Assizes 1879	Spring Assizes 1880	Summer Assizes 1880	Spring Assizes 1881	Summer Assizes 1881	Spring Assizes 1882	Summer Assizes 1882	Spring Assizes 1883																				
			£	s.	d.	Rate at 8½ per £.	Rate at 8 per £.	Rate at 9 per £.	Rate at 9 per £.	Rate at 8½ per £.	Rate at 8½ per £.	Rate at 7½ per £.	Rate at 7½ per £.	Rate at 8 per £.	Rate at 9 per £.																			
		Ballyremon Commons																																
1	Visct. Powerscourt	Mountain Land	60	0	0	21	3	2	2	6	2	5	0	2	5	0	2	2	6	2	2	6	1	16	3	1	18	9	2	0	0	2	6	3
"	Edw ^d Connolly	Ho + gar	0	15	0	6		6		6		6		5		6		6		6		5		6		6		6		7				
"	Kevin Coleman	"	0	10	0	4		4		4		4		3		4		4		4		3		4		4		4		4				
"	Andrew Thomas	"	2	15	0	1	10½	1	11½	2	0½	2	0½	1	11½	1	11½	1	8	1	9½	1	10	1	10	2	1½							
"	Christ ^s Gaskin	Garden no value																																
"	James Kearns	Garden	0	5	0	2		2		2		2		1		2		2		2		1		2		2		2		2				
"	^{App^s} Pat ^s Byrne	"	0	5	0	2		2		2		2		1		2		2		2		1		2		2		2		2				
"	Andrew Thomas	Garden no value																																
						</																												

B.

County of WicklowBarony of RathdownParish of Calary

15

Union of _____

Electoral Division of _____

2179, 21 Rev. 2, 78, V. 6.

Reference No.	Townlands and Occupiers.	Description of Tenement.	Annual Valuation. £ s. d.	Summer Assizes	Spring Assizes	Summer Assizes	Spring Assizes	Summer Assizes	Spring Assizes	Summer Assizes	Spring Assizes	Summer Assizes	Spring Assizes
				1878 Rate at 8 ¹ / ₄ per £.	1879 Rate at 8 ¹ / ₄ per £.	1879 Rate at 9 per £.	1880 Rate at 9 per £.	1880 Rate at 8 ¹ / ₂ per £.	1881 Rate at 8 ¹ / ₂ per £.	1881 Rate at 7 ¹ / ₄ per £.	1882 Rate at 7 ¹ / ₄ per £.	1882 Rate at 8 per £.	1883 Rate at 9 ¹ / ₄ per £.
		Ballyremon Commons	64 10 0										
2	Dan Townsend	Garden	0 5 0	2	2	2	2	2	2	2	1 ¹ / ₂	2	2
3	Thomas Redding	Ho + gar	2 0 0	1 4 ¹ / ₂	1 5	1 6	1 6	1 5	1 5	1 2 ¹ / ₂	1 3 ¹ / ₂	1 4	1 6 ¹ / ₂
"	John Ennis	"	0 15 0	6	6 ¹ / ₂	6 ¹ / ₂	6 ¹ / ₂	6	6	5 ¹ / ₂	6	6	7
4	Mary Carroll	Land	0 10 0	4	4	4 ¹ / ₂	4 ¹ / ₂	4	4	3 ¹ / ₂	4	4	4 ¹ / ₂
5	Henry Sutton	No land	1 0 0	8	8 ¹ / ₂	9	9	8 ¹ / ₂	8 ¹ / ₂	7	7 ¹ / ₂	8	9
6	Mrs Holmes	"	0 10 0	4	4	4 ¹ / ₂	4 ¹ / ₂	4	4	3 ¹ / ₂	4	4	4 ¹ / ₂
7	Henry Sutton	"	1 0 0	8	8 ¹ / ₂	9	9	8 ¹ / ₂	8 ¹ / ₂	7	7 ¹ / ₂	8	9
8	Christ Gaskins	"	2 10 0	1 8 ¹ / ₂	1 9	1 10 ¹ / ₂	1 10 ¹ / ₂	1 9	1 9	1 6	1 7 ¹ / ₂	1 8	1 11
9	Denis Corrigan	"	1 5 0	10	10 ¹ / ₂	11	11	10 ¹ / ₂	10 ¹ / ₂	9	9 ¹ / ₂	10	11 ¹ / ₂
			74 5 0										

B.

County of Wicklow

Barony of Rathdown

Parish of balary

16

Union of _____

Electoral Division of _____

3172. 21 Rms 2. 78. V. 3.

Reference No.	Townlands and Occupiers.	Description of Tenement.	Annual Valuation. £ s. d.	Summer Assizes	Spring Assizes	Summer Assizes	Spring Assizes	Summer Assizes	Spring Assizes	Summer Assizes	Spring Assizes	Summer Assizes	Spring Assizes
				1878 Rate at 8 1/4 per £.	1879 Rate at 8 1/2 per £.	1879 Rate at 9 per £.	1880 Rate at 9 per £.	1880 Rate at 8 1/2 per £.	1881 Rate at 8 1/2 per £.	1881 Rate at 7 1/4 per £.	1882 Rate at 8 per £.	1882 Rate at 9 1/4 per £.	
		Ballyremon Common	87 10 0										
18	Elijah Sutton	No land	2 5 0	1 1/2	17	18	18	17	17	14 1/2	15 1/2	16	18 1/2
19	Thos. Leeson Viscount Powerscourt	"	0 15 0 0 10 0	6	6 1/2	6 1/2	6 1/2	6	6	3 1/2	4	4	4 1/2
Total			86 10 0 86 10 0	219 2	312 1/2	346	346	301 1/2	301 1/2	211 10 1/2	215 10	217 6	363
Powerscourt Paddock													
142	M ^{rs} Mulligan	No land	13 0 0	8 1/2	9 1/2	9 9	9 9	9 2 1/2	9 2 1/2	7 10	8 4 1/2	8 8	10 0
3, 4 + 5	Daniel Neill Sen	"	4 5 0	2 1/2	3 0	3 2	3 2	3 0	3 0	2 7	2 9	2 10	3 3
6 + 7	Dank Neill Jun.	"	5 0 0	3 5	3 6 1/2	3 9	3 9	3 6 1/2	3 6 1/2	3 0	3 2 1/2	3 4	3 10
			22 5 0										

Wicklow County Archives

B.

County of Wicklow

Barony of Rathdown

Parish of Galary

117

Union of

Electoral Division of

3119. 21 Nov 2. 78. V. 5.

Reference No.	Townlands and Occupiers.	Description of Tenement.	Annual Valuation. £ s. d.	Summer Assizes	Spring Assizes	Summer Assizes	Spring Assizes	Summer Assizes	Spring Assizes	Summer Assizes	Spring Assizes	Summer Assizes	Spring Assizes
				1878 Rate at 8 ¹ / ₄ per £.	1879 Rate at 8 ¹ / ₄ per £.	1879 Rate at 9 per £.	1880 Rate at 9 per £.	1880 Rate at 8 ¹ / ₂ per £.	1881 Rate at 8 ¹ / ₂ per £.	1881 Rate at 7 ¹ / ₄ per £.	1882 Rate at 7 ¹ / ₄ per £.	1882 Rate at 8 per £.	1883 Rate at 9 ¹ / ₄ per £.
		Powerscourt Paddock	58 0 0										
16	Hugh Mulligan	Mountain	0 15 0	6	6 ¹ / ₂	6 ¹ / ₂	6 ¹ / ₂	6	6	5 ¹ / ₂	6	6	7
"	Rath Byrne Jane Byrne	"	6 5 0	4 3 ¹ / ₂	4 5	4 8	4 8	4 5	4 5	3 9 ¹ / ₂	4 0	4 2	4 10
"	Rich ^d Fleming	"	2 15 0	1 10 ¹ / ₂	1 11 ¹ / ₂	2 0 ¹ / ₂	2 0 ¹ / ₂	1 11 ¹ / ₂	1 11 ¹ / ₂	1 8	1 9 ¹ / ₂	1 10	2 1 ¹ / ₂
"	and ^{ms} Karanagh	"	0 15 0	6	6 ¹ / ₂	6 ¹ / ₂	6 ¹ / ₂	6	6	5 ¹ / ₂	6	6	7
"	Edw ^d Mulligan	"	0 10 0	4	4	4 ¹ / ₂	4 ¹ / ₂	4	4	3 ¹ / ₂	4	4	4 ¹ / ₂
Total			69 0 0	2 7 3 ¹ / ₂	2 8 10	2 11 7	2 11 7	2 8 9	2 8 9	2 1 7 ¹ / ₂	2 4 6	2 6 0	2 13 1

© Wicklow County Archives

B.

County of _____

Barony of _____

Parish of _____

Union of _____

Electoral Division of _____

Reference No.	Townlands and Occupiers.	Description of Tenement.	Annual Valuation. £ s. d.	Summer Assizes	Spring Assizes	Summer Assizes	Spring Assizes	Summer Assizes	Spring Assizes	Summer Assizes	Spring Assizes	Summer Assizes	Spring Assizes
				18— Rate at —per £.	18— Rate at —per £.	18— Rate at —per £.	18— Rate at —per £.	18— Rate at —per £.	18— Rate at —per £.	18— Rate at —per £.	18— Rate at —per £.	18— Rate at —per £.	18— Rate at —per £.

© Wicklow County Archives

B.

County of _____

Barony of _____

Parish of _____

Union of _____

Electoral Division of _____

2172 XI. B. 2 TA. V. 3

Reference No.	Townlands and Occupiers.	Description of Tenement.	Annual Valuation. £ s. d.	Summer Assizes	Spring Assizes	Summer Assizes	Spring Assizes	Summer Assizes	Spring Assizes	Summer Assizes	Spring Assizes	Summer Assizes	Spring Assizes
				1878 Rate at 8½ per £.	1879 Rate at 8½ per £.	1879 Rate at 9 per £.	1880 Rate at 9 per £.	1880 Rate at 8½ per £.	1881 Rate at 8½ per £.	1881 Rate at 7½ per £.	1882 Rate at 8 per £.	1883 Rate at 9 per £.	
		Salary Lower	162 10										
10.11.12	Samuel Sullen	Ho + Land	42 0 0	18 10½	19 9	11 6	11 6	19 9	19 9	15 4	17 1	18 0	12 4
13	Viscount Monk	Plantation	0 5 0	2	2	2	2	2	2	1½	2	2	2
14.15	Samuel Fox	Land	17 0 0	11 8	12 0½	12 9	12 9	12 0	12 0	10 3	10 1½	11 4	13 1
16	Mary Dolan	Ho + Land	23 0 0	15 9½	16 3½	17 3	17 3	16 3½	16 3½	13 10½	14 10	15 4	17 8½
	Total		244 15 0	88 2½	8 13 4	9 3 6	9 3 6	8 13 3	8 13 3	7 7 8	7 18 1	8 3 2	9 8 6

B.

County of Kilkenny
Union of _____Barony of Rathdown
Electoral Division of _____Parish of Calary 19

Reference No.	Townlands and Occupiers.	Description of Tenement.	Annual Valuation. £ s. d.	Summer Assizes	Spring Assizes	Summer Assizes	Spring Assizes	Summer Assizes	Spring Assizes	Summer Assizes	Spring Assizes	Summer Assizes	Spring Assizes
				1878	1879	1879	1880	1880	1881	1881	1882	1882	1883
				Rate at	Rate at	Rate at	Rate at	Rate at	Rate at	Rate at	Rate at	Rate at	Rate at
				8½ per £.	8½ per £.	9 per £.	9 per £.	8½ per £.	8½ per £.	7½ per £.	7½ per £.	8 per £.	9½ per £.
<i>Calary Upper</i>													
1	Arthur Leuchan	Land.	200	14½	15	16	16	15	15	12½	13½	14	16½
2	Denis Carrigan	"	100	8	8½	9	9	8½	8½	7	7½	8	9
3	Viscount Monck Samuel Fox	"	400	29	210	30	30	210	210	25	27	28	31
	William Gaskin	Horfarden	0100	4	4	4½	4½	4	4	3½	4	4	4½
4	Viscount Monck Elijah Sutton	March & bog	3150	27	28	29½	29½	28	28	23	25	26	210½
5	Viscount Monck Elijah Sutton	"	0150	6	6½	6½	6½	6	6	5½	6	6	7
6	Samuel Fox	Horland	1500	103½	107½	113	113	107½	107½	90	98	100	116½
7	⁹⁷¹¹⁰ Allen Sutton	"	13100	93½	96½	101½	101½	96½	96½	82	88½	90	105
8 & 9	Mary Anne Sutton	"	3000	107½	113	126	126	113	113	181½	194½	100	131½

B.

County of _____

Barony of _____

Parish of _____

Union of _____

Electoral Division of _____

2179 21 Rms. 2 74 V. 2

Reference No.	Townlands and Occupiers.	Description of Tenement.	Annual Valuation. £ s. d.	Summer Assizes	Spring Assizes	Summer Assizes	Spring Assizes	Summer Assizes	Spring Assizes	Summer Assizes	Spring Assizes	Summer Assizes	Spring Assizes
				1878 Rate at 8 ¹ / ₄ per £.	1879 Rate at 8 ¹ / ₄ per £.	1879 Rate at 9 per £.	1880 Rate at 9 per £.	1880 Rate at 8 ¹ / ₂ per £.	1881 Rate at 8 ¹ / ₂ per £.	1881 Rate at 7 ¹ / ₄ per £.	1882 Rate at 7 ¹ / ₄ per £.	1882 Rate at 8 per £.	1883 Rate at 9 ¹ / ₄ per £.
	Salary upper		7 0 0										
10	Blizah Sutton	Lands	0 10 0	4	4	4 ¹ / ₂	4 ¹ / ₂	4	4	3 ¹ / ₂	4	4	4 ¹ / ₂
11	Blizah Sutton	"	0 10 0	4	4	4 ¹ / ₂	4 ¹ / ₂	4	4	3 ¹ / ₂	4	4	4 ¹ / ₂
12	^{Mrs} Samuel Delamere	Horland	20 0 0	13 9	14 2	15 0	15 0	14 2	14 2	12 1	12 11	13 4	15 5
13	Mrs Fagan	"	10 0 0	4 10 ¹ / ₂	7 1	7 6	7 6	7 1	7 1	6 0	6 5 ¹ / ₂	6 8	7 8 ¹ / ₂
15	Isaac Delamere	"	22 0 0	15 1 ¹ / ₂	15 7	16 6	16 6	15 7	15 7	13 3 ¹ / ₂	14 2 ¹ / ₂	14 8	16 1 ¹ / ₂
16	Christo Connolly	"	11 10 0	7 11	8 1 ¹ / ₂	8 7 ¹ / ₂	8 7 ¹ / ₂	8 1 ¹ / ₂	8 1 ¹ / ₂	6 11 ¹ / ₂	7 5	7 8	8 10 ¹ / ₂
	Mary Dolan	Garden	0 0 0	2	2	2	2	2	2	1 ¹ / ₂	2	2	2
17	Mrs Kowlan	Horland	11 0 0	7 6 ¹ / ₂	7 9 ¹ / ₂	8 3	8 3	7 9 ¹ / ₂	7 9 ¹ / ₂	6 7 ¹ / ₂	7 1	7 4	8 5 ¹ / ₂
18	Mrs. Fagan	Lands	5 10 0	3 9 ¹ / ₂	3 10 ¹ / ₂	4 1 ¹ / ₂	4 1 ¹ / ₂	3 10 ¹ / ₂	3 10 ¹ / ₂	3 4	3 6 ¹ / ₂	3 8	4 3

B.

County of Wicklow
Union of _____Barony of Rathdown
Electoral Division of _____Parish of Calary 20

Reference No.	Townlands and Occupiers.	Description of Tenement.	Annual Valuation. £ s. d.	Summer Assizes 1878	Spring Assizes 1879	Summer Assizes 1879	Spring Assizes 1880	Summer Assizes 1880	Spring Assizes 1881	Summer Assizes 1881	Spring Assizes 1882	Summer Assizes 1882	Spring Assizes 1883
				Rate at 8½ per £.	Rate at 8 per £.	Rate at 9 per £.	Rate at 9 per £.	Rate at 8 per £.	Rate at 8½ per £.	Rate at 8½ per £.	Rate at 7¾ per £.	Rate at 8 per £.	Rate at 9¼ per £.
	<u>Calary Upper</u>												
18	Wreagan	Acres	2150	6	6								
19	James McDonnell	Doonland	5700	39½	310	4½	4½	310	310	34	36	38	43
20	Patrick Farrell	"	600	4½	43	46	46	43	43	37½	310	40	47½
21	Elijah Sutton	Land	1100	10	10	11	11	10	10	11	11	10	12
		Total	16670 164150	5138	5171	636	636	5166	5166	4194	564	5910	6611

B.

County of WicklowBarony of RathdownParish of Delganaj 21

Union of _____

Electoral Division of _____

Reference No.	Townlands and Occupiers.	Description of Tenement.	Annual Valuation. £ s. d.	Summer Assizes 1878	Spring Assizes 1879	Summer Assizes 1879	Spring Assizes 1880	Summer Assizes 1880	Spring Assizes 1881	Summer Assizes 1881	Spring Assizes 1882	Summer Assizes 1882	Spring Assizes 1883
				Rate at 8½ per £.	Rate at 8½ per £.	Rate at 9 per £.	Rate at 9 per £.	Rate at 8½ per £.	Rate at 8½ per £.	Rate at 7½ per £.	Rate at 8 per £.	Rate at 10½ per £.	
	<u>Ballydonagh</u>												
1	<u>M^r Travers</u>	<u>Horland</u>	7200	296	2110	2140	2140	2110	2110	236	266	280	310
1	<u>W^m B. La Touche</u>	"	16100	114	118	124½	124½	118	118	91½	108	110	131½
1	<u>Peter Hughes</u>	<u>Horfardew</u>	300	20½	21½	23	23	21½	21½	19½	111	20	26½
1	<u>M^{rs} John Mooney</u>	"	1100	10	10½	11½	11½	10½	10½	11	11½	10	13
2	<u>William B. La Touche</u> <u>John Doyle</u> <u>Edward Doyle</u>	<u>Horland</u>	8100	510	60	64½	64½	60	60	51½	56	58	72
	<u>Total</u>		101100	398½	31110	3161½	3161½	31110	31110	313½	356½	378	4511

B.

County of _____

Barony of _____

Parish of _____

Union of _____

Electoral Division of _____

2179 21 Hms. 2 To. V. 3

Reference No.	Townlands and Occupiers.	Description of Tenement.	Annual Valuation. £ s. d.	Summer Assizes	Spring Assizes	Summer Assizes	Spring Assizes	Summer Assizes	Spring Assizes	Summer Assizes	Spring Assizes	Summer Assizes	Spring Assizes
				1878 Rate at 8 1/4 per £.	1879 Rate at 8 1/2 per £.	1879 Rate at 9 per £.	1880 Rate at 9 per £.	1880 Rate at 8 1/2 per £.	1881 Rate at 8 1/2 per £.	1881 Rate at 7 1/4 per £.	1881 Rate at 7 1/4 per £.	1882 Rate at 8 per £.	1883 Rate at 10 1/4 per £.
	Bellevue Demesne												
1	William Hughes	Horland	3 50	2 3	2 3 1/2	2 5	2 5	2 3 1/2	2 3 1/2	1 11 1/2	2 1	2 2	2 9
2	John Hill	"	3600 2500	1 4 9	1 5 6	1 7 0	1 7 0	1 5 6	1 5 6	1 19	1 3 3	1 6 8	1 1 2
3	Cornelius Behan	"	5 15 0	3 11 1/2	4 1	4 3 1/2	4 3 1/2	4 1	4 1	3 5 1/2	3 8 1/2	3 10	4 10
4	Wm Robert La Touche	Land	95 0 0	3 5 3 1/2	3 7 3 1/2	3 11 3	3 11 3	3 7 3	3 7 3	2 17 4 3	1 4 3 3 4	4 0 6	
5	William Robert La Touche	Horland	355 0 0	12 4 0 1/2	12 11 5 1/2	13 6 3	13 6 3	12 11 5	12 11 5	10 14 5 11 9 3	11 16 8	15 0 10	
	Wm Robt La Touche	Saw Mill	15 0 0	10 3 1/2	10 7 1/2	11 3	11 3	10 7 1/2	10 7 1/2	9 0	9 8	10 0	12 8 1/2
6	Wm Robert La Touche	Horland	95 0 0	3 5 3 1/2	3 7 3 1/2	3 11 3	3 11 3	3 7 3	3 7 3	2 17 4 3	1 4 3 3 4	4 0 6	
7	William Kelly	Land	0 5 0	2	2	2	2	2	2	1 1/2	2	2	2 1/2
		Total	594 5 0	640 0 0	20 16 0 1/2	21 8 8 1/2	22 13 10 1/2	22 13 10 1/2	21 8 7	21 8 7	18 5 4 1/2	19 10 9 1/2	19 16 2 25 3 6

B.

County of Wicklow
Union of _____Barony of Rathdown
Electoral Division of _____Parish of Delganuff 22

Reference No.	Townlands and Occupiers.	Description of Tenement.	Annual Valuation. £ s. d.	Summer Assizes 1878	Spring Assizes 1879	Summer Assizes 1879	Spring Assizes 1880	Summer Assizes 1880	Spring Assizes 1881	Summer Assizes 1881	Spring Assizes 1882	Summer Assizes 1882	Spring Assizes 1883
				Rate at 8 $\frac{1}{4}$ per £.	Rate at 8 $\frac{1}{2}$ per £.	Rate at 9 per £.	Rate at 9 per £.	Rate at 8 $\frac{1}{2}$ per £.	Rate at 8 $\frac{1}{2}$ per £.	Rate at 7 $\frac{1}{4}$ per £.	Rate at 7 $\frac{1}{4}$ per £.	Rate at 8 per £.	Rate at 10 $\frac{1}{4}$ per £.
		<u>Belmont Demesne</u>											
1	Earl of Meath	Worland	11200	3170	3194	440	440	3194	3194	378	3124	3148	41411
		<u>Coalagad</u>											
1	^{Daniel} Robert Kearney	Worland	3700	155	162 $\frac{1}{2}$	179	179	162	162	124	1310	148	1114
"	Nicholas Cullen	"	1100	10	10 $\frac{1}{2}$	11 $\frac{1}{2}$	11 $\frac{1}{2}$	10 $\frac{1}{2}$	10 $\frac{1}{2}$	11	11 $\frac{1}{2}$	10	13
2	William Kelly	"	800	56	58	60	60	58	58	410	52	54	69
3	Mary Lawless	"	7100	52	53 $\frac{1}{2}$	57 $\frac{1}{2}$	57 $\frac{1}{2}$	53 $\frac{1}{2}$	53 $\frac{1}{2}$	46 $\frac{1}{2}$	410	50	64
4	^{John} William Fox	"	22500	7148	7194 $\frac{1}{2}$	889	889	7194	7194	61511	753	7100	9108

B.

County of _____

Barony of _____

Parish of _____

Union of _____

Electoral Division of _____

2179 21 Hms. 2 74 V. 5

Reference No.	Townlands and Occupiers.	Description of Tenement.	Annual Valuation. £ s. d.	Summer Assizes	Spring Assizes	Summer Assizes	Spring Assizes	Summer Assizes	Spring Assizes	Summer Assizes	Spring Assizes	Summer Assizes	Spring Assizes
				1878 Rate at 8 $\frac{1}{2}$ per £.	1879 Rate at 8 $\frac{1}{2}$ per £.	1879 Rate at 9 per £.	1880 Rate at 9 per £.	1880 Rate at 8 $\frac{1}{2}$ per £.	1881 Rate at 8 $\frac{1}{2}$ per £.	1881 Rate at 7 $\frac{1}{4}$ per £.	1882 Rate at 8 per £.	1883 Rate at 10 $\frac{1}{4}$ per £.	
	Caalugad		279										
	Rep. Wm Fox (Lodgers)	House	150	10	10 $\frac{1}{2}$	11	11	10 $\frac{1}{2}$	10 $\frac{1}{2}$	9	9 $\frac{1}{2}$	10	10
	Rep. William Fox (Lodger)	"	150	10	10 $\frac{1}{2}$	11	11	10 $\frac{1}{2}$	10 $\frac{1}{2}$	9	9 $\frac{1}{2}$	10	10
	5 Christy Cullen	Horland	450	211	30	32	32	30	30	27	29	210	37
	Andrew Lawless	House	2100	18 $\frac{1}{2}$	19	110 $\frac{1}{2}$	110 $\frac{1}{2}$	19	19	16	17 $\frac{1}{2}$	18	21
	James Wood	"	300	20 $\frac{1}{2}$	21 $\frac{1}{2}$	23	23	21 $\frac{1}{2}$	21 $\frac{1}{2}$	19 $\frac{1}{2}$	111	20	26 $\frac{1}{2}$
	Total		2915	1001	1062 $\frac{1}{2}$	10184 $\frac{1}{2}$	10184 $\frac{1}{2}$	1061 $\frac{1}{2}$	1061 $\frac{1}{2}$	81511	9711	9142	1266 $\frac{1}{2}$

B.

County of _____

Barony of _____

Parish of _____

Union of _____

Electoral Division of _____

2125 21 Hms. 2 26 V. 5

Reference No.	Townlands and Occupiers.	Description of Tenement.	Annual Valuation. £ s. d.	Summer Assizes	Spring Assizes	Summer Assizes	Spring Assizes	Summer Assizes	Spring Assizes	Summer Assizes	Spring Assizes	Summer Assizes	Spring Assizes
				1878 Rate at 8 1/2 per £.	1879 Rate at 8 1/2 per £.	1879 Rate at 9 per £.	1880 Rate at 9 per £.	1880 Rate at 8 1/2 per £.	1881 Rate at 8 1/2 per £.	1881 Rate at 7 3/4 per £.	1882 Rate at 8 per £.	1883 Rate at 10 1/4 per £.	
	Delganay Town of Delganay		86 1/2										
37	Thomas Brian	Red garden	8 10 0	5 10	6 0	6 4 1/2	6 4 1/2	6 0	6 0	5 1 1/2	5 6	5 8	7 2 1/2
4	Thomas Brian	Land	5 15 0	3 11 1/2	4 1	4 3 1/2	4 3 1/2	4 1	4 1	3 5 1/2	3 8 1/2	3 10	4 10 1/2
		Total	902 0 0 901 0 0	30 19 2 1/2	31 18 7	33 15 10	33 15 10	32 0 3 1/2	32 0 3 1/2	27 5 7 1/2	29 3 7	30 0 8	38 2 4

© Wicklow County Archives

B.

County of _____

Barony of _____

Parish of _____

Union of _____

Electoral Division of _____

Reference No.	Townlands and Occupiers.	Description of Tenement.	Annual Valuation. £ s. d.	Summer Assizes	Spring Assizes	Summer Assizes	Spring Assizes	Summer Assizes	Spring Assizes	Summer Assizes	Spring Assizes	Summer Assizes	Spring Assizes
				1878 Rate at 8 ¹ / ₂ per £.	1879 Rate at 8 ¹ / ₂ per £.	1879 Rate at 9 per £.	1880 Rate at 9 per £.	1880 Rate at 8 ¹ / ₂ per £.	1881 Rate at 8 ¹ / ₂ per £.	1881 Rate at 7 ³ / ₄ per £.	1882 Rate at 8 per £.	1882 Rate at 10 ¹ / ₂ per £.	
		Killucarrig	360										
m 15	Geo. Hunt George Hunt	gate house	1 5 0	10	10 ¹ / ₂	11	11	10 ¹ / ₂	10 ¹ / ₂	9	9 ¹ / ₂	10	10
16	Fred Burnaby Fred Burnaby	Land	8 5 0	5 8	5 10	6 2	6 2	5 10	5 10	5 0	5 4	5 6	7 0
17 5 24	Fred Burnaby Fred Burnaby	Land	4 00 0	13 15 0	14 3 4	15 0 0	15 0 0	14 3 4	14 3 4	12 1 8	12 1 8	13 6 8	16 19 0
25	Fred Burnaby Fred Burnaby	Land	3 10 0	2 5	2 5 ¹ / ₂	2 7 ¹ / ₂	2 7 ¹ / ₂	2 5 ¹ / ₂	2 5 ¹ / ₂	2 1 ¹ / ₂	2 3	2 4	2 11 ¹ / ₂
	Henry Linn Henry Linn	House	2 0 0	14 ¹ / ₂	15	16	16	15	15	12 ¹ / ₂	13 ¹ / ₂	14	18
26	Dublin Wicklow & Wexford Railway Co. Edw. M. ...	Railway	196 0 0	6 14 9	6 18 10	7 7 0	7 7 0	6 18 10	6 18 10	5 18 5	6 6 7	6 10 8	8 6 1
		Total	991 0 0	33 7 5 ¹ / ₂	34 7 9	36 8 2	36 8 2	35 1 10 ¹ / ₂	35 1 10 ¹ / ₂	29 18 8	31 19 11 ¹ / ₂	33 0 8	41 19 7

B.

County of

Wicklow

Barony of

Rathdown

Parish of

Belganj

30

Union of

Electoral Division of

0179 91 Rms. 2 74. V. 5

Reference No.	Townlands and Occupiers.	Description of Tenement.	Annual Valuation. £ s. d.	Summer Assizes	Spring Assizes	Summer Assizes	Spring Assizes	Summer Assizes	Spring Assizes	Summer Assizes	Spring Assizes	Summer Assizes	Spring Assizes
				1878 Rate at 8 ¹ / ₂ per £.	1879 Rate at 8 ¹ / ₂ per £.	1879 Rate at 9 per £.	1880 Rate at 9 per £.	1880 Rate at 8 ¹ / ₂ per £.	1881 Rate at 8 ¹ / ₂ per £.	1881 Rate at 7 ¹ / ₂ per £.	1882 Rate at 7 ¹ / ₂ per £.	1882 Rate at 8 per £.	1883 Rate at 10 ¹ / ₂ per £.
		Belruddery Deerpark											
1	Earl of Meath	Land	115 0 0	3 19 0 ¹ / ₂	4 15 0	4 6 3	4 6 3	4 15 0	4 15 0	3 9 5	3 14 3	3 16 8	4 17 5
		Kindlestown Lower											
1	National Buildings	Hotland	25 0 0	17 2	17 8 ¹ / ₂	18 9	18 9	17 8 ¹ / ₂	17 8 ¹ / ₂	15 1	16 1 ¹ / ₂	16 8	1 1 2
"	Patrick Walker	House	8 0 0	5 6	5 8	6 0	6 0	5 8	5 8	4 10	5 2	5 4	6 9
"	Rev D Lee	Land	1 0 0	8	8 ¹ / ₂	9	9	8 ¹ / ₂	8 ¹ / ₂	7	7 ¹ / ₂	8	10
2	Rep. Wm B Orpen	Hotland	45 0 0	1 10 11	1 11 10 ¹ / ₂	1 13 9	1 13 9	1 11 10	1 11 10	1 7 2	1 9 0	1 10 0	1 18 1
"	James Smith	Land	1 0 0	8	8 ¹ / ₂	9	9	8 ¹ / ₂	8 ¹ / ₂	7	7 ¹ / ₂	8	10
"	Wm Coing	Hotfarden	14 0 0	9 7 ¹ / ₂	9 11	10 6	10 6	9 11	9 11	8 5 ¹ / ₂	9 0	9 4	11 10 ¹ / ₂

B.

County of _____

Barony of _____

Parish of _____

Union of _____

Electoral Division of _____

Reference No.	Townlands and Occupiers.	Description of Tenement.	Annual Valuation. £ s. d.	Summer Assizes	Spring Assizes	Summer Assizes	Spring Assizes	Summer Assizes	Spring Assizes	Summer Assizes	Spring Assizes	Summer Assizes	Spring Assizes
				1878 Rate at 8 ² / ₄ per £.	1879 Rate at 8 ² / ₄ per £.	1879 Rate at 9 per £.	1880 Rate at 9 per £.	1880 Rate at 8 ² / ₄ per £.	1881 Rate at 8 ² / ₄ per £.	1881 Rate at 7 ⁷ / ₄ per £.	1882 Rate at 7 ⁷ / ₄ per £.	1882 Rate at 8 per £.	1883 Rate at 10 ¹ / ₄ per £.
		Blindlestown Lower	94										
3	Wm. B. Perkins	Land	3 15 0	27	28	29 ¹ / ₂	29 ¹ / ₂	28	28	23	25	26	32
4	John Carr	"	3 10 0	25	25 ¹ / ₂	27 ¹ / ₂	27 ¹ / ₂	25 ¹ / ₂	25 ¹ / ₂	21 ¹ / ₂	23	24	21 ¹ / ₂
5	Matthew Fitzpatrick	Woodland	2 0 0	14 ¹ / ₂	15	16	16	15	15	12 ¹ / ₂	13 ¹ / ₂	14	18
6	James Kearney	"	2 15 0	110 ¹ / ₂	111 ¹ / ₂	20 ¹ / ₂	20 ¹ / ₂	111 ¹ / ₂	111 ¹ / ₂	18	19 ¹ / ₂	110	24
"	Daniel Quinn	House	0 5 0	2	2	2	2						
"	Eliza Doyle John Kearney's Lodges	"	0 15 0	6	6 ¹ / ₂	6 ¹ / ₂	6 ¹ / ₂	6	6	5 ¹ / ₂	6	6	7 ¹ / ₂
7	John Carr	Woodland	68 5 0	26 9	28 2	211 0	211 0	28 2	28 2	211	23 11	25 4	217 7
Bay view	George Ludlow	"	13 10 0	93 ¹ / ₂	96 ¹ / ₂	101 ¹ / ₂	101 ¹ / ₂	96 ¹ / ₂	96 ¹ / ₂	8 2	88 ¹ / ₂	90	115
"	George Ludlow	House	5 0 0	35	36 ¹ / ₂	39	39	36 ¹ / ₂	36 ¹ / ₂	30	32 ¹ / ₂	34	43

F310

B.

County of _____

Barony of _____

Parish of _____

Union of _____

Electoral Division of _____

Reference No.	Townlands and Occupiers.	Description of Tenement.	Annual Valuation. £ s. d.	Summer Assizes	Spring Assizes	Summer Assizes	Spring Assizes	Summer Assizes	Spring Assizes	Summer Assizes	Spring Assizes	Summer Assizes	Spring Assizes
				1878 Rate at 8 ¹ / ₄ per £.	1879 Rate at 8 ¹ / ₄ per £.	1879 Rate at 9 per £.	1880 Rate at 9 per £.	1880 Rate at 8 ¹ / ₂ per £.	1881 Rate at 8 ¹ / ₂ per £.	1881 Rate at 7 ¹ / ₄ per £.	1882 Rate at 8 per £.	1882 Rate at 10 ¹ / ₄ per £.	
		<i>Kuddestown Lower</i>	<i>343</i>										
<i>10-11</i>	<i>Ambrose The Priory Lodgers</i>	<i>House</i>	<i>1 5 0</i>	<i>10</i>	<i>10¹/₂</i>	<i>11</i>	<i>11</i>	<i>10¹/₂</i>	<i>10¹/₂</i>	<i>9</i>	<i>9¹/₂</i>	<i>10</i>	<i>10</i>
<i>12</i>	<i>Patrick Reid The Priory Lodgers</i>	<i>"</i>	<i>1 5 0</i>	<i>10</i>	<i>10¹/₂</i>	<i>11</i>	<i>11</i>	<i>10¹/₂</i>	<i>10¹/₂</i>	<i>9</i>	<i>9¹/₂</i>	<i>10</i>	<i>10</i>
<i>12</i>	<i>Edward Kelly Charlotte Kitley</i>	<i>"</i>	<i>1 0 0</i>	<i>8</i>	<i>8¹/₂</i>	<i>9</i>	<i>9</i>	<i>8¹/₂</i>	<i>8¹/₂</i>	<i>7</i>	<i>7¹/₂</i>	<i>8</i>	<i>10</i>
<i>14a</i>	<i>Abraham Gullen Edward Kelly</i>	<i>No. 100 garden No. 100 garden</i>	<i>4 2 8 3 0 0</i>	<i>20¹/₂</i>	<i>2 1¹/₂</i>	<i>2 3</i>	<i>2 3</i>	<i>2</i>	<i>2</i>	<i>2 5</i>	<i>2 7</i>	<i>2 8</i>	<i>3 4¹/₂</i>
<i>14</i>	<i>Patrick Reid (vac.) Matthew Bonner</i>	<i>No. 100 garden</i>	<i>4 0 0</i>							<i>2 5</i>	<i>2 7</i>	<i>2 8</i>	<i>3 4¹/₂</i>
<i>15</i>	<i>William Moyers</i>	<i>House</i>	<i>3 0 0</i>	<i>20¹/₂</i>	<i>2 1¹/₂</i>	<i>2 3</i>	<i>2 3</i>	<i>2 1¹/₂</i>	<i>2 1¹/₂</i>	<i>1 9¹/₂</i>	<i>1 11</i>	<i>2 0</i>	<i>2 6¹/₂</i>
<i>16</i>	<i>Daniel Quinn</i>	<i>"</i>	<i>3 0 0</i>	<i>20¹/₂</i>	<i>2 1¹/₂</i>	<i>2 3</i>	<i>2 3</i>	<i>2 1¹/₂</i>	<i>2 1¹/₂</i>	<i>1 9¹/₂</i>	<i>1 11</i>	<i>2 0</i>	<i>2 6¹/₂</i>
<i>17</i>	<i>Patrick Hackman</i>	<i>House</i>	<i>0 10 0</i>	<i>4</i>	<i>4</i>	<i>4¹/₂</i>	<i>4¹/₂</i>	<i>4</i>	<i>4</i>	<i>3¹/₂</i>	<i>4</i>	<i>4</i>	<i>5</i>

257 0

B.

County of _____

Barony of _____

Parish of _____

Union of _____

Electoral Division of _____

Reference No.	Townlands and Occupiers.	Description of Tenement.	Annual Valuation.	Summer Assizes 1878	Spring Assizes 1879	Summer Assizes 1879	Spring Assizes 1880	Summer Assizes 1880	Spring Assizes 1881	Summer Assizes 1881	Spring Assizes 1882	Summer Assizes 1882	Spring Assizes 1883
				Rate at 81 per £.	Rate at 82 per £.	Rate at 9 per £.	Rate at 9 per £.	Rate at 82 per £.	Rate at 82 per £.	Rate at 74 per £.	Rate at 74 per £.	Rate at 8 per £.	Rate at 10 1/4 per £.
		Kindlestown Upper	397 10										
15	James Smith & Lodges	Horfardew	715 0	54	56	59 1/2	59 1/2	56	56	48	50	52	66 1/2
"	James Smith	House	600	4 1/2	43	46	46	43	43	37 1/2	310 1/2	40	51
"	Jas. Smith & Lodges	Horfardew	700	49 1/2	41 1/2	53	53	41 1/2	41 1/2	42 1/2	46	48	51 1/2
16	Thomas J. Pegg James Smith George Wright James Smith	satelodge Loff (Hart) Do. do. & land Land	30 0 0 24 5 0 30 0 0 45 0 0 5 15 0	10 7 1/2	11 3	18 2	18 2	11 3	11 3	17 2	19 0	110 0	118 1/2
		Total	461 15 0 447 5 0 14 10 0	15 7 1/2	15 17 5 1/2	16 16 0	16 16 0	15 16 7	15 16 7	13 18 6	14 17 11 1/2	15 7 10	19 10 11

© Wicklow County Archiving

B.

County of _____

Barony of _____

Parish of _____

Union of _____

Electoral Division of _____

Reference No.	Townlands and Occupiers.	Description of Tenement.	Annual Valuation. £ s. d.	Summer Assizes 1878	Spring Assizes 1879	Summer Assizes 1879	Spring Assizes 1880	Summer Assizes 1880	Spring Assizes 1881	Summer Assizes 1881	Spring Assizes 1882	Summer Assizes 1882	Spring Assizes 1883
				Rate at 8 1/2 per £.	Rate at 8 1/2 per £.	Rate at 9 per £.	Rate at 9 per £.	Rate at 8 1/2 per £.	Rate at 8 1/2 per £.	Rate at 7 3/4 per £.	Rate at 8 per £.	Rate at 10 1/2 per £.	
	Rathdown Lower		6 15 5										
12-24	Wm Charles George Watson	No 9 yard	15 0 0	10 3 1/2	10 7 1/2	11 3	11 3	10 7 1/2	10 7 1/2	9 0	9 8	10 0	12 8 1/2
25	Geo Watson Lodgers	"	20 0 0	13 9	14 2	15 0	15 0	14 2	14 2	12 1	12 11	13 4	16 1 1/2
26	Edward Chapman (Lodgers)	"	18 0 0	12 4 1/2	12 9	13 6	13 6	12 9	12 9	10 10 1/2	11 7 1/2	12 0	15 3
27	Edward Chapman	No 7 garden	18 10 0	12 8 1/2	13 1	13 10 1/2	13 10 1/2	13 1	13 1	11 2	11 11 1/2	12 4	15 8
28	Anna Doyle	No 1 land	9 0 0	6 2	6 4 1/2	6 9	6 9	6 4 1/2	6 4 1/2	5 5	5 9 1/2	6 0	7 7 1/2
	W R La Touche	Hall, sub tenement Coast Guard Station	11 7 0	7 9 1/2	8 0 1/2	8 6	8 6	8 0 1/2	8 0 1/2	6 10 1/2	7 4	7 6	9 7 1/2
31	Robert Punnick B	No of garden	28 0 0	1 18 6	1 19 8	2 2 0	2 2 0	1 19 8	1 19 8	16 11	18 1	18 8	1 3 8 1/2
30	Charles Gausseu	No. off garden	28 0 0							16 11	18 1	18 8	1 3 8 1/2
13	William Doyle	Land	2 15 0	10	10 1/2	11	11	1 11 1/2	1 11 1/2	1 8	1 9 1/2	1 10	2 4
	John Doyle's Lodgers	House off	25 0 0					17 8 1/2	17 8 1/2	15 1	16 1 1/2	16 8	1 12
	John Doyle's Lodgers	House off	25 0 0	8	8 1/2	9	9	17 8 1/2	17 8 1/2	15 1	16 1 1/2	16 8	1 12
	John Doyle's Lodgers	House off	25 0 0					17 8 1/2	17 8 1/2	15 1	16 1 1/2	16 8	1 12

7 10 7

B.

County of _____

Barony of _____

Parish of _____

Union of _____

Electoral Division of _____

Reference No.	Townlands and Occupiers.	Description of Tenement.	Annual Valuation. £ s. d.	Summer Assizes	Spring Assizes	Summer Assizes	Spring Assizes	Summer Assizes	Spring Assizes	Summer Assizes	Spring Assizes	Summer Assizes	Spring Assizes
				1878 Rate at 8 ¹ / ₂ per £.	1879 Rate at 8 ¹ / ₂ per £.	1879 Rate at 9 per £.	1880 Rate at 9 per £.	1880 Rate at 8 ² / ₂ per £.	1881 Rate at 8 ² / ₂ per £.	1881 Rate at 7 ³ / ₄ per £.	1882 Rate at 8 per £.	1883 Rate at 10 ¹ / ₂ per £.	
		Cathdown Lower	800 19										
20 40	Robert Evans	Worjarden	3 0 0	2 0 ¹ / ₂	2 1 ¹ / ₂	2 3	2 3	2 1 ¹ / ₂	2 1 ¹ / ₂	1 9 ¹ / ₂	1 11	2 0	2 6 ¹ / ₂
	Tom Doyle	"	3 0 0	2 0 ¹ / ₂	2 1 ¹ / ₂	2 3	2 3	2 1 ¹ / ₂	2 1 ¹ / ₂	1 9 ¹ / ₂	1 11	2 0	2 6 ¹ / ₂
	Alfred Farrell	House	3 0 0	2 0 ¹ / ₂	2 1 ¹ / ₂	2 3	2 3	2 1 ¹ / ₂	2 1 ¹ / ₂	1 9 ¹ / ₂	1 11	2 0	2 6 ¹ / ₂
5	Thomas Evans	Worland	14 0 0	9 7 ¹ / ₂	9 11	10 6	10 6	9 11	9 11	6 7 ¹ / ₂	7 1	7 4	9 4
	James Lawless	W. sam. gar.	3 0 0							1 9 ¹ / ₂	1 11	2 0	2 6 ¹ / ₂
7	William Evans	Worjard	13 0 0	8 11	9 2 ¹ / ₂	9 9	9 9	9 2 ¹ / ₂	9 2 ¹ / ₂	7 10	8 4 ¹ / ₂	8 8	11 0
	William Evans (son)	W. sam. gar.	13 0 0							6 0	6 5 ¹ / ₂	10 0	12 8 ¹ / ₂
8	Geo E Doyle	Lodges	14 0 0	9 7 ¹ / ₂	9 11	10 6	10 6	9 11	9 11	8 5 ¹ / ₂	9 0	9 4	11 10 ¹ / ₂
9	Geo E Doyle	Lodges	11 0 0	7 6 ¹ / ₂	7 9 ¹ / ₂	8 3	8 3	7 9 ¹ / ₂	7 9 ¹ / ₂	6 7 ¹ / ₂	7 1	7 4	9 4
10	Rep. James Doyle	Worjarden	7 0 0	4 9 ¹ / ₂	4 11 ¹ / ₂	5 3	5 3	4 11 ¹ / ₂	4 11 ¹ / ₂	4 2 ¹ / ₂	4 6	4 8	5 11
11	Richard Doyle Jr	"	6 0 0	4 1 ¹ / ₂	4 3	4 6	4 6	4 3	4 3	3 7 ¹ / ₂	3 10 ¹ / ₂	4 0	5 1
	Rep. Doctor William Hamilton	"	20 0 0					14 2	14 2	12 1	12 11	13 4	16 11 ¹ / ₂

B.

County of Wicklow
Union of _____Barony of Rathdown
Electoral Division of _____Parish of Dalgany 39

Reference No.	Townlands and Occupiers.	Description of Tenement.	Annual Valuation. £ s. d.	Summer Assizes	Spring Assizes	Summer Assizes	Spring Assizes	Summer Assizes	Spring Assizes	Summer Assizes	Spring Assizes	Summer Assizes	Spring Assizes
				1878 Rate at 8 1/2 per £.	1879 Rate at 8 1/2 per £.	1879 Rate at 9 per £.	1880 Rate at 9 per £.	1880 Rate at 8 1/2 per £.	1881 Rate at 8 1/2 per £.	1881 Rate at 7 3/4 per £.	1882 Rate at 8 per £.	1882 Rate at 10 1/2 per £.	
		Rathdown Lower	527 7										
20	^{Mrs} Thomas Evans	Garden	1 0 0	8	8 1/2	9	9	8 1/2	8 1/2	7	7 1/2	8	10
	11a Richard Doyle, jun ^r	House	2 0 0							12 1/2	13 1/2	14	18
	13 Robert Evans	Wor garden	8 0 0	4 1/2	4 3	6 0	6 0	5 8	5 8	4 10	5 2	5 4	6 9 1/2
	James Price (lodgers)	"	40 0 0					14 2	14 2	12 1	12 11	13 4	16 11 1/2
21	James Price	Worland	34 0 0 33 0 0	10 1/2	11 3	12 6	12 6	11 3	11 3	18 1/2	19 4 1/2	12 0	17 11 1/2
	James Price	Land	2 0 0			1 6	1 6						
	Wm R. Pigott	Wor garden	28 0 0 20 0 0	10 1/2	11 3	11 0	11 0	19 10	19 10	16 11	18 1	18 8	13 8 1/2
	Thomas Evans	Land & ho.	1 0 0 15 0 0					8 1/2	8 1/2	3 1/2	4	10 0	12 8 1/2
22	Wm R La Touche	Land	44 0 0	110 3	111 2	113 0	113 0	111 2	111 2	16 7	18 5	19 4	117 3 1/2
	Eliza Morris	Worland	66 0 0	25 4 1/2	26 9	29 6	29 6	26 9	26 9	19 10	22 7	24 0	215 11
23	^{plagant} George George	"	4 0 0	2 9	2 10	3 0	3 0	2 10	2 10	2 5	2 7	2 8	3 4 1/2
24	James Kelly	Wor garden	6 50 4 10 0	3 1	3 2	4 8	4 8	4 5	4 5	3 9 1/2	4 0	4 2	5 3 1/2
	James Kelly	Land	1 5 0	1 2 1/2	1 3								
	213d John Evans	Ho. & garden	10 0 0 18 0 0							9 0		12 0	15 3

B.

County of _____

Barony of _____

Parish of _____

Union of _____

Electoral Division of _____

9179 51 Hms. 2 78 V. 2

Reference No.	Townlands and Occupiers.	Description of Tenement.	Annual Valuation. £ s. d.	Summer Assizes	Spring Assizes	Summer Assizes	Spring Assizes	Summer Assizes	Spring Assizes	Summer Assizes	Spring Assizes	Summer Assizes	Spring Assizes
				1878 Rate at 8 1/2 per £.	1879 Rate at 8 1/2 per £.	1879 Rate at 9 per £.	1880 Rate at 9 per £.	1880 Rate at 8 1/2 per £.	1880 Rate at 8 1/2 per £.	1881 Rate at 7 1/4 per £.	1882 Rate at 7 1/4 per £.	1882 Rate at 8 per £.	1883 Rate at 10 1/4 per £.
		Kathdown Lower	57 12 1071 2										
25	John Grunby	Horland	700	49 1/2	41 1/2	53	53	41 1/2	41 1/2	42 1/2	46	48	511
26	John Deukins	"	450	211	30	32	32	30	30	27	29	210	37
27	Laward Martin	"	2150	110 1/2	11 1/2	20 1/2	20 1/2	11 1/2	11 1/2	18	19 1/2	110	24
28	Stephen Carr	Land	450	211	30	32	32	30	30	27	29	210	37
29	Stephen Carr	Horland	1100	76 1/2	79 1/2	83	83	79 1/2	79 1/2	67 1/2	71	74	94
30	M ^r . Ellen Doyle	"	1000	610 1/2	71	76	76	71	71	60	65 1/2	68	85 1/2
31	John ^{Peter} Forman	"	18 00 22 00 26 00	172	178 1/2	166	166	129	129	1010 1/2	117 1/2	120	153
"	Miss Hurlong	"	3000	107 1/2	113	126	126	113	113	18 1/2	194 1/2	100	155
"	Very Rev ^d Canon Wymad	"	2500			189	189	178 1/2	178 1/2	151	16 1/2	168	112
32	Rev Edward Daunt	Horland	3500	140 1/2	149 1/2	163	163	149	149	111	127	134	198
"	^{Richard} General Dobbs	"	35 00 3600					149	149	111	127	140	106

B.

County of Wicklow
Union of _____Barony of Rathdown
Electoral Division of _____Parish of Delganry 41

Reference No.	Townlands and Occupiers.	Description of Tenement.	Annual Valuation. £ s. d.	Summer Assizes	Spring Assizes	Summer Assizes	Spring Assizes	Summer Assizes	Spring Assizes	Summer Assizes	Spring Assizes	Summer Assizes	Spring Assizes
				1878 Rate at 8 $\frac{1}{2}$ per £.	1879 Rate at 8 $\frac{1}{2}$ per £.	1879 Rate at 9 per £.	1880 Rate at 9 per £.	1880 Rate at 8 $\frac{1}{2}$ per £.	1881 Rate at 8 $\frac{1}{2}$ per £.	1881 Rate at 7 $\frac{3}{4}$ per £.	1882 Rate at 8 per £.	1882 Rate at 10 $\frac{1}{2}$ per £.	
		Rathdown Lower	157 125 12 1450 2										
40	Margaret Lawless	Land	150	10	10 $\frac{1}{2}$	11	11	10 $\frac{1}{2}$	10 $\frac{1}{2}$	9	9 $\frac{1}{2}$	10	10
in 33.9	Thomas Evans	(no value)	- - -										
"	George Doyle	"	100	8	8 $\frac{1}{2}$								
41	Thomas Lawless	Land	110 0.	10	10 $\frac{1}{2}$	11 $\frac{1}{2}$	11 $\frac{1}{2}$	10 $\frac{1}{2}$	10 $\frac{1}{2}$	11	11 $\frac{1}{2}$	10	13
"	Margaret Lawless	Manse	010 0.	4	4	4 $\frac{1}{2}$	4 $\frac{1}{2}$	4	4	3 $\frac{1}{2}$	4	4	5
42	James Toole	Horland	310 0.	25	25 $\frac{1}{2}$	27 $\frac{1}{2}$	27 $\frac{1}{2}$	25 $\frac{1}{2}$	25 $\frac{1}{2}$	21 $\frac{1}{2}$	23	24	21 $\frac{1}{2}$
"	Newry Evans	Land	015 0.	6	6 $\frac{1}{2}$	6 $\frac{1}{2}$	6 $\frac{1}{2}$	6 $\frac{1}{2}$	6 $\frac{1}{2}$	5 $\frac{1}{2}$	6	6	7 $\frac{1}{2}$
"	Solomon Walker Soloman Walker	Horland	150 0.	103 $\frac{1}{2}$	107 $\frac{1}{2}$	113	113	107 $\frac{1}{2}$	107 $\frac{1}{2}$	90	98	100	128 $\frac{1}{2}$
"	John Buckley	Horland	190 0.	130 $\frac{1}{2}$	135 $\frac{1}{2}$	143	143	135 $\frac{1}{2}$	135 $\frac{1}{2}$	115 $\frac{1}{2}$	123	128	161

B.

County of Wicklow

Barony of Rathdown

Parish of Delganey 42

Union of _____

Electoral Division of _____

Reference No.	Townlands and Occupiers.	Description of Tenement.	Annual Valuation.	Summer Assizes 1878	Spring Assizes 1879	Summer Assizes 1879	Spring Assizes 1880	Summer Assizes 1880	Spring Assizes 1881	Summer Assizes 1881	Spring Assizes 1882	Summer Assizes 1882	Spring Assizes 1883
				Rate at 84 per £.	Rate at 82 per £.	Rate at 9 per £.	Rate at 9 per £.	Rate at 82 per £.	Rate at 82 per £.	Rate at 74 per £.	Rate at 74 per £.	Rate at 8 per £.	Rate at 10 1/2 per £.
		Rathdown Lower	1566 17										
49	Wm R La Touche	Strand	0 10 0	4	4	4 1/2	4 1/2	4	4	3 1/2	4	4	5
50	Wm Munnell	Railway	300 0 0	10 6 3	10 12 6	11 5 0	11 5 0	10 12 6	10 12 6	9 1 3	9 13 9	10 0 0	12 14 3
	Same	Station house	20 0 0	13 9	14 2	15 0	15 0	14 2	14 2	12 1	12 11	13 4	16 11 1/2
	Reps of Keating	House	4 0 0	2 9	2 10	3 0	3 0	2 10	2 10	2 5	2 7	2 8	3 4 1/2
		Total	2267 12 0	65 7 6 1/2	67 7 9 7/4	74 2 10	74 2 10	77 14 9	77 14 9	66 16 1	71 9 6	75 11 8	95 19 11

B.

County of _____

Barony of _____

Parish of _____

Union of _____

Electoral Division of _____

Reference No.	Townlands and Occupiers.	Description of Tenement.	Annual Valuation. £ s. d.	Summer Assizes	Spring Assizes	Summer Assizes	Spring Assizes	Summer Assizes	Spring Assizes	Summer Assizes	Spring Assizes	Summer Assizes	Spring Assizes
				1878 Rate at per £.	1879 Rate at per £.	1879 Rate at per £.	1880 Rate at per £.	1880 Rate at per £.	1881 Rate at per £.	1881 Rate at per £.	1882 Rate at per £.	1882 Rate at per £.	1883 Rate at per £.
		Templecarriglower	24										
6	George Hudson	Horland	62 0 0	2 2 7/2	2 3 11	2 6 6	2 6 6	2 3 11	2 3 11	1 17 5	2 0 0	2 1 4	2 12 6
7	Major ^{Doyley} Battley	"	114 0 0	3 18 4 1/2	4 0 9	4 5 6	4 5 6	4 0 9	4 0 9	3 8 10	3 13 7	3 16 0	4 16 7
"	Major ^{Doyley} Battley ^{Sen} Lodges	House	3 0 0	2 0 2	2 1 1/2	2 3	2 3	2 1 1/2	2 1 1/2	1 9 1/2	1 11	2 0	2 6 1/2
"	Major ^{Doyley} Battley Mrs ^{George} Hudson	Land	26 0 0 46 10 0	1 11 11 1/2	1 12 11	1 14 10	1 14 10	1 12 11	1 12 11	15 8 1/2	16 9 1/2	17 4	1 2 0
"	^{Mrs} George Hudson Mrs Massey	"	0 10 0	4	4	4 1/2	4 1/2	4	4	3 1/2	4	4	5
8	James ^{Mrs} Massey	Horland	20 0 0	13 9	14 2	15 0	15 0	14 2	14 2	12 1	12 11	13 4	16 11 1/2
"	Samuel Massey	Acofardua	1 10 0	1 0	1 0 1/2	1 1 1/2	1 1 1/2	1 0 1/2	1 0 1/2	11	11 1/2	1 0	1 3
"	Edward Martin	Houses	0 10 0	4	4	4 1/2	4 1/2	4	4	3 1/2	4	4	5
"	James Dixon	"	0 10 0	4	4	4 1/2	4 1/2	4	4	3 1/2	4	4	5

B.

County of WicklowBarony of RathdownParish of Delgany

45

Union of _____

Electoral Division of _____

3173 D. 2. 78. Y. 1

Reference No.	Townlands and Occupiers.	Description of Tenement.	Annual Valuation. £ s. d.	1878	1879	1879	1880	1880	1881	1881	1882	1882	1883
				Rate at 8 1/2 per £.	Rate at 8 1/2 per £.	Rate at 9 per £.	Rate at 9 per £.	Rate at 8 1/2 per £.	Rate at 8 1/2 per £.	Rate at 7 1/2 per £.	Rate at 8 per £.	Rate at 10 1/4 per £.	
		Templecarraig Lower											
m 8	M ^r W ^m Macey Lodges	House	0 50	2	2	2	2	2	2	1 1/2	2	2	2 1/2
	"	"	0 10 0	4	4	4 1/2	4 1/2	4	4	3 1/2	4	4	5
9	George Hudson Major Doyley Battley junr.	Horland	27 0 0	18 1/2	19 1/2	1 0 3	1 0 3	19 1/2	19 1/2	16 3/2	17 5	18 0	1 2 10 1/2
	Misses Murphy Major Doyley Battley junr. Lodges	House	0 10 0	4	4	4 1/2	4 1/2	4	4	3 1/2	4	4	5
	Pat ^r Deverix	"	2 0 0	1 4 1/2	1 5	1 6	1 6	1 5	1 5	1 2 1/2	1 3 1/2	1 4	1 8
10	James Evans Patrick Deverix	Land	6 0 0	4 1/2	4 3	4 6	4 6	4 3	4 3	3 7 1/2	3 10 1/2	4 0	5 1
	James Evans	Horland	9 10 0	1 8 1/2	1 9	1 10 1/2	1 10 1/2	1 9	1 9	1 6	1 7 1/2	1 8	2 1 1/2
	James Macey	Horland	10 10 0	7 2 1/2	7 5	7 10 1/2	7 10 1/2	7 5	7 5	6 4	6 9 1/2	7 0	8 10 1/2
	George Hudson Major Doyley Battley	Land	2 5 0	1 6 1/2	1 7	1 8	1 8	1 7	1 7	1 4 1/2	1 5 1/2	1 6	1 11

B.

County of _____

Barony of _____

Parish of _____

Union of _____

Electoral Division of _____

Reference No.	Townlands and Occupiers.	Description of Tenement.	Annual Valuation. £ s. d.	Summer Assizes	Spring Assizes	Summer Assizes	Spring Assizes	Summer Assizes	Spring Assizes	Summer Assizes	Spring Assizes	Summer Assizes	Spring Assizes
				1878	1879	1880	1880	1881	1881	1882	1882		
				Rate at 8 $\frac{1}{2}$ per £.	Rate at 8 $\frac{1}{2}$ per £.	Rate at 9 per £.	Rate at 9 per £.	Rate at 8 $\frac{1}{2}$ per £.	Rate at 8 $\frac{1}{2}$ per £.	Rate at 7 $\frac{1}{4}$ per £.	Rate at 7 $\frac{1}{4}$ per £.	Rate at 8 per £.	Rate at 10 $\frac{1}{4}$ per £.
		Templecarrig Lower	575										
11	George Hudson Major Doylen Battley	Land	150	10	10 $\frac{1}{2}$	11	11	10 $\frac{1}{2}$	10 $\frac{1}{2}$	9	9 $\frac{1}{2}$	10	10
		Total	326 10 0 324 5 0	11 2 8 $\frac{1}{2}$	11 9 5	12 3 0 $\frac{1}{2}$	12 3 0 $\frac{1}{2}$	11 9 5	11 9 5	9 17 0	10 10 6	10 17 8	13 16 5
		Templecarrig Upper											
1	Francis Kelly	Morland	31 0 0 32 0 0	120	128	140	140	128	128	188 $\frac{1}{2}$	100	108	163
2		"	24 0 0	166	170	180	180	170	170	146	156	160	104
3		Land	8 0 0 8 10 0	510	60	64 $\frac{1}{2}$	64 $\frac{1}{2}$	60	60	410	52	54	69
4	Earl of Meath	Morland	11 0 0 10 0 0	110 $\frac{1}{2}$	71	76	76	71	71	67 $\frac{1}{2}$	71	74	94
5	Lord Brabazon Mary of Pryor	Admure	4 10 0 4 10 0	18 $\frac{1}{2}$	19	110 $\frac{1}{2}$	110 $\frac{1}{2}$	19	19	7	7 $\frac{1}{2}$	8	10
		Total	75 0 0 77 0 0	2 12 11	2 14 6	2 17 9	2 17 9	2 14 6	2 14 6	2 5 3	2 8 4 $\frac{1}{2}$	2 10 0	3 3 6

B.

County of _____

Barony of _____

Parish of _____

Union of _____

Electoral Division of _____

Reference No.	Townlands and Occupiers.	Description of Tenement.	Annual Valuation. £ s. d.	Summer Assizes	Spring Assizes	Summer Assizes	Spring Assizes	Summer Assizes	Spring Assizes	Summer Assizes	Spring Assizes	Summer Assizes	Spring Assizes
				1878 Rate at 8 ¹ / ₂ per £.	1879 Rate at 8 ¹ / ₂ per £.	1879 Rate at 9 per £.	1880 Rate at 9 per £.	1880 Rate at 8 ¹ / ₂ per £.	1881 Rate at 8 ¹ / ₂ per £.	1881 Rate at 7 ³ / ₄ per £.	1882 Rate at 7 ³ / ₄ per £.	1882 Rate at 8 per £.	1883 Rate at 10 ¹ / ₄ per £.
	Windgate		53 5										
8	Richard & Henry Whittow	Horland	50 0 0 27 0 0	15 5	16 2 ¹ / ₂	17 6	17 6	15 5	15 5	10 2	12 3	13 4	22 4
9 & 10	Wm Geo Morris	"	35 0 0 30 0 0	10 7 ¹ / ₂	11 3	12 6	12 6	11 3	11 3	11 1	12 7	13 4	19 8
11	Susan Whittow Jane Morris	Land	1 10 0 1 5 0	2 11	3 0	1 1 ¹ / ₂	1 1 ¹ / ₂	1 0 ¹ / ₂	1 0 ¹ / ₂	11	1 1 ¹ / ₂	10	13
	Thomas Harris	"	2 0 0					1 5	1 5	1 2 ¹ / ₂	1 3 ¹ / ₂	14	18
12	Thomas Farrell	Horland	3 0 0 2 5 0	1 11 ¹ / ₂	17	2 3	2 3	2 1 ¹ / ₂	2 1 ¹ / ₂	1 9 ¹ / ₂	1 11	2 0	2 6 ¹ / ₂
13	Susan Whittow	"	7 0 0	4 9 ¹ / ₂	4 11 ¹ / ₂	5 3	5 3	4 11 ¹ / ₂	4 11 ¹ / ₂	4 2 ¹ / ₂	4 6	4 8	5 11
14	Wm Geo Morris	Land	5 10 0	3 9 ¹ / ₂	3 10 ¹ / ₂								
"	Thomas Whittow	Horland	14 0 0 16 0 0 10 0 0	6 10 ¹ / ₂	7 1	12 0	12 0	9 11	9 11	8 5 ¹ / ₂	9 0	9 4	11 10 ¹ / ₂
"	Thomas Leonard	Horland	1 0 0	8	8 ¹ / ₂	9	9	8 ¹ / ₂	8 ¹ / ₂	7	7 ¹ / ₂	8	10
"	Jabriel Farrell	"	1 15 0	1 2 ¹ / ₂	1 3	1 3 ¹ / ₂	1 3 ¹ / ₂	1 3	1 3	1 0	1 1 ¹ / ₂	1 2	1 5 ¹ / ₂

B.

County of Wicklow
 Union of _____

Barony of Rathdown
 Electoral Division of _____

Parish of Dalgany

47

3179 31 Hms. 3 74. V. 3

Reference No.	Townlands and Occupiers.	Description of Tenement.	Annual Valuation. £ s. d.	1878	1879	1879	1880	1880	1881	1882	1882	1883	
				Summer Assizes Rate at 8½ per £.	Spring Assizes Rate at 8 per £.	Summer Assizes Rate at 9 per £.	Spring Assizes Rate at 9 per £.	Summer Assizes Rate at 8½ per £.	Spring Assizes Rate at 8½ per £.	Summer Assizes Rate at 7½ per £.	Spring Assizes Rate at 7½ per £.	Summer Assizes Rate at 8 per £.	Spring Assizes Rate at 10½ per £.
	<u>Windgate</u>												
15	Wm. Barnett	Horland	850	58	510	62	62	510	510	50	54	56	70
"	Thos Massey	Horfardew	700 ¹¹⁰⁰	14½	15	1½	1½	10½	10½	11	1½	10	13
16	Richard Holmes	Land	550 ⁶⁰⁰	37	38½	46	46	43	43	37½	310½	40	51
		Total	160150 ¹⁶⁵¹⁵⁰ 147100	513½	543½	605	605	5138½	5138½	41911	5610	5106	702½

© Wicklow County Archive

B.

County of _____

Barony of _____

Parish of _____

Union of _____

Electoral Division of _____

Reference No.	Townlands and Occupiers.	Description of Tenement.	Annual Valuation. £ s. d.	Summer Assizes	Spring Assizes	Summer Assizes	Spring Assizes	Summer Assizes	Spring Assizes	Summer Assizes	Spring Assizes	Summer Assizes	Spring Assizes
				18— Rate at —per £. £ s. d.	18— Rate at —per £. £ s. d.	18— Rate at —per £. £ s. d.	18— Rate at —per £. £ s. d.	18— Rate at —per £. £ s. d.	18— Rate at —per £. £ s. d.	18— Rate at —per £. £ s. d.	18— Rate at —per £. £ s. d.	18— Rate at —per £. £ s. d.	18— Rate at —per £. £ s. d.

© Wicklow County Archive

B.

County of WicklowBarony of RathdownParish of Kilmacanoge 48

Union of

Electoral Division of

3178. 21 Rms 2. 78. V. 8.

Reference No.	Townlands and Occupiers.	Description of Tenement.	Annual Valuation. £ s. d.	Summer Assizes	Spring Assizes	Summer Assizes	Spring Assizes	Summer Assizes	Spring Assizes	Summer Assizes	Spring Assizes	Summer Assizes	Spring Assizes
				1878 Rate at 8 $\frac{1}{2}$ per £.	1879 Rate at 8 $\frac{1}{2}$ per £.	1879 Rate at 9 per £.	1880 Rate at 9 per £.	1880 Rate at 8 $\frac{1}{2}$ per £.	1881 Rate at 8 $\frac{1}{2}$ per £.	1881 Rate at 7 $\frac{1}{4}$ per £.	1882 Rate at 7 $\frac{3}{4}$ per £.	1882 Rate at 8 per £.	1882 Rate at 9 $\frac{1}{4}$ per £.
Ballintreskin													
1	Samuel Sutton	Howland	135 0 0	4 12 9 $\frac{1}{2}$	4 15 7 $\frac{1}{2}$	5 1 3	5 1 3	4 15 7	4 15 7	4 1 6	4 7 2	4 10 0	5 4 0
Total			135 0 0	4 12 9 $\frac{1}{2}$	4 15 7 $\frac{1}{2}$	5 1 3	5 1 3	4 15 7	4 15 7	4 1 6	4 7 2	4 10 0	5 4 0
Ballybawn Lower.													
1	Viset. Monck	Land	32 0 0 34 0 0	1 2 0	1 2 8	1 4 0	1 4 0	1 2 8	1 2 8	1 9 4	1 0 8	1 2 8	1 6 2 $\frac{1}{2}$
2	Mrs Smyth	Howland	2 0 0	5 6	5 8	6 0	6 0	5 8	5 8	4 10	5 2	5 4	6 2
"	Stephen Breen	Land	0 5 0	2	2	2	2	2	2	1 $\frac{1}{2}$	2	2	2
3. 4. 5	Michl Walker.	Howland	22 0 0 21 0 0	15 9 $\frac{1}{2}$	16 3 $\frac{1}{2}$	17 3	17 3	16 3 $\frac{1}{2}$	16 3 $\frac{1}{2}$	13 10 $\frac{1}{2}$	14 10	14 0	16 2
			63 5 0										

B.

County of _____

Barony of _____

Parish of _____

Union of _____

Electoral Division of _____

Reference No.	Townlands and Occupiers.	Description of Tenement.	Annual Valuation. £ s. d.	Summer Assizes	Spring Assizes	Summer Assizes	Spring Assizes	Summer Assizes	Spring Assizes	Summer Assizes	Spring Assizes	Summer Assizes	Spring Assizes
				1878 Rate at 8 ² / ₄ per £.	1877 Rate at 8 ² / ₄ per £.	1877 Rate at 9 per £.	1880 Rate at 9 per £.	1880 Rate at 8 ² / ₄ per £.	1881 Rate at 8 ² / ₄ per £.	1881 Rate at 7 ⁴ / ₄ per £.	1882 Rate at 7 ⁴ / ₄ per £.	1882 Rate at 8 per £.	1883 Rate at 7 ⁴ / ₄ per £.
	Ballybawn Lower.		63 5 0										
6	Rich ^d Havenagh	Ho sland	18 0 0	12 4 ¹ / ₂	12 9	13 6	13 6	12 9	12 9	10 10 ¹ / ₂	11 7 ¹ / ₂	12 0	13 10 ¹ / ₂
7	Denis Nugent	"	55 0 0	1 17 9 ¹ / ₂	1 18 11 ¹ / ₂	2 1 3	2 1 3	1 18 11	1 18 11	1 13 2	1 15 6	1 16 8	2 2 4
	Dan Keenan	House	0 10 0	4	4	4 ¹ / ₂	4 ¹ / ₂	4	4	3 ¹ / ₂	4		
8	Mrs Mulligan	Land	3 0 0	2 0 ¹ / ₂	2 1 ¹ / ₂	2 3	2 3	2 1 ¹ / ₂	2 1 ¹ / ₂	1 9 ¹ / ₂	1 11	2 0	2 3 ¹ / ₂
			139 15 0										
	Total		139 15 0	4 16 0	4 18 11 ¹ / ₂	5 4 9 ¹ / ₂	5 4 9 ¹ / ₂	4 18 11	4 18 11	4 4 3 ¹ / ₂	4 10 2 ¹ / ₂	4 12 10	5 7 2 ¹ / ₂
			139 5 0										

© Wicklow County Archives

B.

County of WicklowBarony of RathdownParish of Kilmacanogue 49

Union of _____

Electoral Division of _____

3119. 21 Rms. 2. 78. V. 3.

Reference No.	Townlands and Occupiers.	Description of Tenement.	Annual Valuation. £ s. d.	Summer Assizes	Spring Assizes	Summer Assizes	Spring Assizes	Summer Assizes	Spring Assizes	Summer Assizes	Spring Assizes	Summer Assizes	Spring Assizes
				1878 Rate at 8 ¹ / ₄ per £.	1879 Rate at 8 ² / ₄ per £.	1879 Rate at 9 per £.	1880 Rate at 9 per £.	1880 Rate at 8 ² / ₄ per £.	1881 Rate at 8 ² / ₄ per £.	1881 Rate at 7 ¹ / ₄ per £.	1882 Rate at 7 ³ / ₄ per £.	1882 Rate at 8 per £.	1882 Rate at 9 ¹ / ₄ per £.
	Ballybawn Upper.												
1	Garrett Quinn Andrew Thomas	Land	2 15 0	1 10 ¹ / ₂	1 11 ¹ / ₂	2 0 ¹ / ₂	2 0 ¹ / ₂	1 11 ¹ / ₂	1 11 ¹ / ₂	1 8	1 9	1 10	2 1 ¹ / ₂
2	Garrett Quinn Andrew Thomas	"	2 0 0	1 4 ¹ / ₂	1 5	1 6	1 6	1 5	1 5	1 2 ¹ / ₂	1 3 ¹ / ₂	1 4	1 6 ¹ / ₂
3	Ann Rath Coonan	Do island	4 0 0	2 9	2 10	3 0	3 0	2 10	2 10	2 5	2 7	2 8	3 1
4	Garrett Quinn Andrew Thomas	"	2 5 0	1 6 ¹ / ₂	1 7	1 8	1 8	1 7	1 7	1 4 ¹ / ₂	1 5 ¹ / ₂	1 6	1 8 ¹ / ₂
5	Henry Pearson	Land	1 15 0	1 2 ¹ / ₂	1 3	1 3 ¹ / ₂	1 3 ¹ / ₂	1 3	1 3	1 0	1 1 ¹ / ₂	1 2	1 4
6	Anthony Beal & Peter White	"	2 5 0	1 6 ¹ / ₂	1 7	1 8	1 8	1 7	1 7	1 4 ¹ / ₂	1 5 ¹ / ₂	1 6	1 8 ¹ / ₂
7	Peter White	"	1 15 0	1 2 ¹ / ₂	1 3	1 3 ¹ / ₂	1 3 ¹ / ₂	1 3	1 3	1 0	1 1 ¹ / ₂	1 2	1 4
			16 15 0										
		Total	16 15 0	11 6	11 10 ¹ / ₂	12 5 ¹ / ₂	12 5 ¹ / ₂	11 10 ¹ / ₂	11 10 ¹ / ₂	10 0 ¹ / ₂	10 9 ¹ / ₂	11 2	12 10

B.

County of Wicklow

Barony of Rathdown

Parish of Kilmacanogue

Union of _____

Electoral Division of _____

Reference No.	Townlands and Occupiers.	Description of Tenement.	Annual Valuation. £ s. d.	Summer Assizes	Spring Assizes	Summer Assizes	Spring Assizes	Summer Assizes	Spring Assizes	Summer Assizes	Spring Assizes	Summer Assizes	Spring Assizes	Summer Assizes	Spring Assizes
				1878	1879	1880	1881	1882	1883	1884	1885	1886	1887	1888	1889
				Rate at	Rate at	Rate at	Rate at	Rate at	Rate at	Rate at	Rate at	Rate at	Rate at	Rate at	Rate at
				per £.	per £.	per £.	per £.	per £.	per £.	per £.	per £.	per £.	per £.	per £.	per £.
	<u>Ballyorney</u>														
1	Visct. Monck	No land	102 0 0	10 1/2	3 1/2	3 16 6	3 16 6	3 12 3	3 12 3	3 17	3 5 10	3 8 0	3 18 7		
2+3	Humphrey W. Bourne	"	36 0 0	14 9	15 6	17 0	17 0	15 6	15 6	11 9	13 3	14 0	17 9		
"	Visct. Monck (Lodgers)	No + gar	2 10 0	18 1/2	19	110 1/2	110 1/2	19	19	16	17 1/2	18	11 11		
4	Henry W. L. Montgomerie	No. sofft (vac)	28 0 0							16 11	18 1	18 8	11 7		
	Viscount Monck gomesy	No Land	38 0 0	16 1/2	16 11	18 6	18 6	16 11	16 11	6 0	6 5 1/2	6 8	7 8 1/2		
			176 10 0												
		Total	176 10 0	6 28 1/2	6 6 5	6 13 10 1/2	6 13 10 1/2	6 6 5	6 6 5	5 7 9	5 15 3	5 19 0	6 17 6 1/2		

B.

County of Wicklow

Barony of Rathdown

Parish of Kilmacanogue 50

Union of

Electoral Division of

3179. 31 Rms. 2. 78. V. 3.

Reference No.	Townlands and Occupiers.	Description of Tenement.	Annual Valuation. £ s. d.	Summer Assizes 1878	Spring Assizes 1879	Summer Assizes 1879	Spring Assizes 1880	Summer Assizes 1880	Spring Assizes 1881	Summer Assizes 1881	Spring Assizes 1882	Summer Assizes 1882	Spring Assizes 1883
				Rate at 8 $\frac{1}{4}$ per £.	Rate at 8 $\frac{1}{4}$ per £.	Rate at 9 per £.	Rate at 9 per £.	Rate at 8 $\frac{1}{2}$ per £.	Rate at 8 $\frac{1}{2}$ per £.	Rate at 7 $\frac{1}{4}$ per £.	Rate at 7 $\frac{1}{4}$ per £.	Rate at 8 per £.	Rate at 9 $\frac{1}{4}$ per £.
Charleville Demesne													
1	Visct. Monck	No + land	355 0 0	12 4 0 $\frac{1}{2}$	12 11 5 $\frac{1}{2}$	13 6 3	13 6 3	12 11 5	12 11 5	10 14 5	11 9 3	11 16 8	13 13 7
		Total	355 0 0	12 4 0 $\frac{1}{2}$	12 11 5 $\frac{1}{2}$	13 6 3	13 6 3	12 11 5	12 11 5	10 14 5	11 9 3	11 16 8	13 13 7
Coolakay													
1	Visct. Monck.	Land	2 10 0	1 8 $\frac{1}{2}$	1 9	1 10 $\frac{1}{2}$	1 10 $\frac{1}{2}$	1 9	1 9	1 6	1 7 $\frac{1}{2}$	1 8	1 11
2	Michl Walker	"	4 15 0	3 3	3 4 $\frac{1}{2}$	3 6 $\frac{1}{2}$	3 6 $\frac{1}{2}$	3 4 $\frac{1}{2}$	3 4 $\frac{1}{2}$	2 10 $\frac{1}{2}$	3 1	3 2	3 8
3	Visct. Monck	No + land	79 0 0	2 14 3 $\frac{1}{2}$	2 15 11 $\frac{1}{2}$	2 19 3	2 19 3	2 15 11	2 15 11	2 7 8	2 11 0	2 12 8	3 0 10
4	Visct. Monck	Land	6 10 0	4 5 $\frac{1}{2}$	4 7	4 10 $\frac{1}{2}$	4 10 $\frac{1}{2}$	4 7	4 7	3 11	4 2 $\frac{1}{2}$	4 4	5 0
			92 15 0										

B.

County of Wicklow

Barony of Rathdown

Parish of Hilmacanoge 57

Union of

Electoral Division of

3179. 21 Revs 2. 78. V. 3.

Reference No.	Townlands and Occupiers.	Description of Tenement.	Annual Valuation.		Summer Assizes 18—	Spring Assizes 18—	Summer Assizes 1879	Spring Assizes 1880	Summer Assizes 1880	Spring Assizes 1881	Summer Assizes 1881	Spring Assizes 1882	Summer Assizes 1882	Spring Assizes 1883	
			£	s.	d.	Rate at — per £.	Rate at — per £.	Rate at — per £.	Rate at — per £.	Rate at — per £.	Rate at — per £.	Rate at — per £.	Rate at — per £.	Rate at — per £.	Rate at — per £.
		<u>Coolakay</u>													
			143	10	0										
13	Robt Graydon	No land	18	0	0	8 11	9 2 1/2	9 9	9 9	9 2 1/2	9 2 1/2	7 10	8 4 1/2	8 8	10 0
14	James Wardock	"	1	15	0	12 1/2	13	13 1/2	13 1/2	13	13	10	1 1/2	12	14
15	Reps Wm Roe	Land	4	5	0	2 11	3 0	3 2	3 2	3 0	3 0	2 7	2 9	2 10	3 3
16	Reps Jas Cullen	No land	2	5	0	16 1/2	17	18	18	17	17	14 1/2	15 1/2	16	18 1/2
"	Reps Wm Roe	Garden	0	5	0	2	2	2	2	2	2	1 1/2	2	2	2
			165	0	0										
		Total	165	0	0	5 13 1/2	5 16 9/2	6 3 6 1/2	6 3 6 1/2	5 16 9	5 16 9	4 19 6 1/2	5 6 6 1/2	5 10 0	6 6 11 1/2

© Wicklow County Archives

101

B.

County of Wicklow

Barony of Rathdown

Parish of Hilmaconoge 52

Union of _____

Electoral Division of _____

3178. 21 Nov. 2. 75. V. 3.

Reference No.	Townlands and Occupiers.	Description of Tenement.	Annual Valuation. £ s. d.	Summer Assizes	Spring Assizes	Summer Assizes	Spring Assizes	Summer Assizes	Spring Assizes	Summer Assizes	Spring Assizes	Summer Assizes	Spring Assizes
				1878 Rate at 87 per £.	1879 Rate at 82 per £.	1879 Rate at 82 per £.	1880 Rate at 82 per £.	1880 Rate at 82 per £.	1881 Rate at 82 per £.	1881 Rate at 77 per £.	1882 Rate at 74 per £.	1882 Rate at 8 per £.	1883 Rate at 94 per £.
		Killough Lower.	74 15 0										
4	Stephen Breen	No. 1 land	6 5 0	4 3 1/2	4 5	4 8	4 8	4 5	4 5	3 9 1/2	4 0	4 2	4 10
5	Stephen Breen	Land	12 0 0	8 3	8 6	9 0	9 0	8 6	8 6	7 3	7 9	8 0	9 3
6	Mrs Mulligan	No. 1 land	8 0 0	5 6	5 8	6 0	6 0	5 8	5 8	4 10	5 2	5 4	6 2
7	John Murray	"	12 5 0	8 5	8 8	9 2	9 2	8 8	8 8	7 5	7 11	8 2	9 5 1/2
8	Ganett Quinn and Thomas	Land	1 5 0	10	10 1/2	11	11	10 1/2	10 1/2	9	9 1/2	10	11 1/2
9	Ganett Quinn and Thomas	"	3 0 0	2 0 1/2	2 1 1/2	2 3	2 3	2 1 1/2	2 1 1/2	1 9 1/2	1 11	2 0	2 3 1/2
1	Ganett Quinn and Thomas	"	0 5 0	2	2	2	2	2	2	1 1/2	2	2	2
			77 15 0										
		Total	77 15 0	2 13 4	2 15 0	2 18 0	2 18 0	2 14 10	2 14 10	2 6 9 1/2	2 10 0	2 11 8	2 19 8 1/2

B.

County of Wicklow

Barony of Rathdown

Parish of Kilmacanogue 53

Union of

Electoral Division of

3170. 21 Dec 2 78. V. 3

Reference No.	Townlands and Occupiers.	Description of Tenement.	Annual Valuation.		Summer Assizes 1878	Spring Assizes 1879	Summer Assizes 1879	Spring Assizes 1880	Summer Assizes 1880	Spring Assizes 1881	Summer Assizes 1881	Spring Assizes 1882	Summer Assizes 1882	Spring Assizes 1883	
			£	s.	d.	Rate at 8 $\frac{1}{2}$ per £.	Rate at 8 $\frac{1}{2}$ per £.	Rate at 9 per £.	Rate at 9 per £.	Rate at 8 $\frac{1}{2}$ per £.	Rate at 8 $\frac{1}{2}$ per £.	Rate at 7 $\frac{1}{4}$ per £.	Rate at 7 $\frac{1}{4}$ per £.	Rate at 8 per £.	Rate at 7 $\frac{1}{4}$ per £.
		Hillough Upper	44	0	0										
11+12	anth ^y Beale	No land	16	5	0	11 2	11 6	12 2	12 2	11 6	11 6	9 10	10 6	10 10	12 6 $\frac{1}{2}$
13	Michl Murphy Anthony Beale	Land	3	5	0	23	23 $\frac{1}{2}$	25	25	23 $\frac{1}{2}$	23 $\frac{1}{2}$	11 $\frac{1}{2}$	21	22	26
		Total	63	10	0	237	241 11 2	276 $\frac{1}{2}$	276 $\frac{1}{2}$	241 11	241 11	1184	210	224	281 11
		Longhill Commons													
1	Visct. Powerscourt	Land	1	0	0	8	8 $\frac{1}{2}$	9	9	8 $\frac{1}{2}$	8 $\frac{1}{2}$	7	7 $\frac{1}{2}$	8	9
"	James Harrington John Moran	No regar	3	0	0	20 $\frac{1}{2}$	21 $\frac{1}{2}$	23	23	21 $\frac{1}{2}$	21 $\frac{1}{2}$	19 $\frac{1}{2}$	111	20	23 $\frac{1}{2}$
"	Mary Carroll		0	10	0	4	4	4 $\frac{1}{2}$	4 $\frac{1}{2}$	4	4	3 $\frac{1}{2}$	4	4	4 $\frac{1}{2}$
			4	10	0										

B.

County of Wicklow

Barony of Rathdown

Parish of Kilmacanoge 54

Union of

Electoral Division of

3179. 21 Bms 2. 78. V. 5.

Reference No.	Townlands and Occupiers.	Description of Tenement.	Annual Valuation. £ s. d.	Summer Assizes	Spring Assizes	Summer Assizes	Spring Assizes	Summer Assizes	Spring Assizes	Summer Assizes	Spring Assizes	Summer Assizes	Spring Assizes
				1878 Rate at 8 1/2 per £.	1879 Rate at 8 1/2 per £.	1879 Rate at 9 per £.	1880 Rate at 9 per £.	1880 Rate at 8 1/2 per £.	1881 Rate at 8 1/2 per £.	1881 Rate at 7 1/4 per £.	1882 Rate at 7 1/4 per £.	1882 Rate at 8 per £.	1883 Rate at 9 1/2 per £.
	Newtown.		31 10 0										
5.6.7. 8 + 9	Visct. Monck	No. land + gravel pit	58 0 0	1 19 10 1/2	2 1 1	2 3 6	2 3 6	2 1 1	2 1 1	1 15 0	1 17 5	1 18 8	2 4 8
"	Sir John Cramp -ton. Bart.	No. land	46 0 0	1 11 7 1/2	1 12 7	1 14 6	1 14 6	1 12 7	1 12 7	1 7 9	1 9 8	1 10 8	1 15 5
"	Sir John Cramp -ton. Bart.	Land	3 0 0	2 0 1/2	2 1 1/2	2 3	2 3	2 1 1/2	2 1 1/2	1 9 1/2	1 11	2 0	2 3 1/2
10	Sir John Cramp -ton. Bart.	"	1 10 0	1 0	1 0 1/2	1 1 1/2	1 1 1/2	1 0 1/2	1 0 1/2	11	11 1/2	1 0	1 2
			140 0 0										
		Total	140 0 0	4 16 2 1/2	4 19 1 1/2	5 5 0	5 5 0	4 19 1 1/2	4 19 1 1/2	4 4 6	4 10 3 1/2	4 13 4	5 7 9 1/2



B.

County of Wicklow

Barony of Rathdown

Parish of Kilmacanoge

Union of

Electoral Division of

Reference No.	Townlands and Occupiers.	Description of Tenement.	Annual Valuation.	Summer Assizes 1878	Spring Assizes 1879	Summer Assizes 1879	Spring Assizes 1880	Summer Assizes 1880	Spring Assizes 1881	Summer Assizes 1881	Spring Assizes 1882	Summer Assizes 1882	Spring Assizes 1883
				Rate at 8 $\frac{1}{2}$ per £.	Rate at 8 $\frac{1}{2}$ per £.	Rate at 9 per £.	Rate at 9 per £.	Rate at 8 $\frac{1}{2}$ per £.	Rate at 8 $\frac{1}{2}$ per £.	Rate at 7 $\frac{3}{4}$ per £.	Rate at 8 per £.	Rate at 9 $\frac{1}{4}$ per £.	
	Stilebawn												
Bushy Park													
1	Sir John Cramp- ton Bart.	No + land	70 0 0	28 $\frac{1}{2}$	29 7	212 6	212 6	29 7	29 7	223	252	268	213 11
2	Sir John Cramp- ton Bart.	"	37 0 0	15 5	16 2 $\frac{1}{2}$	17 9	17 9	16 2	16 2	12 4	13 10	14 8	18 6
3	Sir John Cramp- ton Bart.	Land	66 0 0	25 4 $\frac{1}{2}$	26 9	29 6	29 6	26 9	26 9	11 9 10	22 7	24 0	210 10
4+5	Danl. Crumceyne	No + land	2 0 0	14 $\frac{1}{2}$	15	16	16	15	15	12 $\frac{1}{2}$	13 $\frac{1}{2}$	14	16 $\frac{1}{2}$
"	Sir John Cramp- ton Bart.	No. (vac)	1 0 0	8	8 $\frac{1}{2}$	9	9	8 $\frac{1}{2}$	8 $\frac{1}{2}$	7	7 $\frac{1}{2}$	8	9
			176 0 0										

© Wicklow County Archive

B.

County of Wicklow

Barony of Rathdown

Parish of Kilmacanoge 55

Union of

Electoral Division of

3179. 21 Nov 2 19. V. A.

Reference No.	Townlands and Occupiers.	Description of Tenement.	Annual Valuation. £ s. d.	Summer Assizes	Spring Assizes	Summer Assizes	Spring Assizes	Summer Assizes	Spring Assizes	Summer Assizes	Spring Assizes	Summer Assizes	Spring Assizes
				1878 Rate at 8 ¹ / ₂ per £.	1879 Rate at 8 ¹ / ₂ per £.	1879 Rate at 9 per £.	1880 Rate at 9 per £.	1880 Rate at 8 ¹ / ₂ per £.	1881 Rate at 8 ¹ / ₂ per £.	1881 Rate at 7 ¹ / ₂ per £.	1882 Rate at 8 per £.	1882 Rate at 9 ¹ / ₄ per £.	
	<u>Stilebawn.</u>		176 00										
6	Merritt Harris	No land	1 10 0	1 0	1 0 ¹ / ₂	1 1 ¹ / ₂	1 1 ¹ / ₂	1 0 ¹ / ₂	1 0 ¹ / ₂	11	1 1 ¹ / ₂	1 0	1 2
7	John Hill	Land	0 10 0	4	4	4 ¹ / ₂	4 ¹ / ₂	4	4	3 ¹ / ₂	4	4	4 ¹ / ₂
8	Reps Murtagh Foley	"	3 0 0	2 0 ¹ / ₂	2 1 ¹ / ₂	2 3	2 3	2 1 ¹ / ₂	2 1 ¹ / ₂	1 9 ¹ / ₂	1 11	2 0	2 3 ¹ / ₂
9	Christ Hill	"	2 0 0	1 4 ¹ / ₂	1 5	1 6	1 6	1 5	1 5	1 2 ¹ / ₂	1 3 ¹ / ₂	1 4	1 6 ¹ / ₂
10	Viset. Monck	"	56 0 0	1 18 6	1 19 8	2 2 0	2 2 0	1 19 8	1 19 8	1 13 10	1 16 2	1 17 4	2 3 2
11	Thoo. Fannin	No land	3 10 0	2 5	2 5 ¹ / ₂	2 7 ¹ / ₂	2 7 ¹ / ₂	2 5 ¹ / ₂	2 5 ¹ / ₂	2 1 ¹ / ₂	2 3	2 4	2 8 ¹ / ₂
			242 10 0	8 6 7 ¹ / ₂	8 11 8 ¹ / ₂	9 1 10 ¹ / ₂	9 1 10 ¹ / ₂	8 11 8	8 11 8	7 6 4 ¹ / ₂	7 16 5	8 1 8	9 6 9 ¹ / ₂
		Total											



B.

County of _____

Barony of _____

Parish of _____

Union of _____

Electoral Division of _____

Reference No.	Townlands and Occupiers.	Description of Tenement.	Annual Valuation. £ s. d.	Summer Assizes	Spring Assizes	Summer Assizes	Spring Assizes	Summer Assizes	Spring Assizes	Summer Assizes	Spring Assizes	Summer Assizes	Spring Assizes
				1878 Rate at 8 1/2 per £.	1879 Rate at 8 1/2 per £.	1879 Rate at 9 per £.	1880 Rate at 9 per £.	1880 Rate at 8 1/2 per £.	1881 Rate at 8 1/2 per £.	1881 Rate at 7 1/4 per £.	1881 Rate at 7 1/4 per £.	1882 Rate at 8 per £.	1882 Rate at 8 per £.
	Dinnehirch												
1	Lady Laura Lyttell	Land	10 5 0	7 0 1/2	7 3	7 8	7 8	7 3	7 3	6 2 1/2	6 7 1/2	6 10	7 11
2	Visct. Monck	Lyttell Lodge Land	21 0 0	14 5	14 10 1/2	15 9	15 9	14 10 1/2	14 10 1/2	12 8	13 6 1/2	14 0	16 2
		Total	31 5 0	11 5 1/2	12 1/2	13 5	13 5	12 1/2	12 1/2	18 10 1/2	10 2	10 10	14 1

© Wicklow County Archives

B.

County of _____

Barony of _____


Parish of _____

Union of _____

Electoral Division of _____

Reference No.	Townlands and Occupiers.	Description of Tenement.	Annual Valuation. £ s. d.	Summer Assizes	Spring Assizes	Summer Assizes	Spring Assizes	Summer Assizes	Spring Assizes	Summer Assizes	Spring Assizes	Summer Assizes	Spring Assizes
				1878 Rate at 8 1/2 per £.	1879 Rate at 8 1/2 per £.	1879 Rate at 9 per £.	1880 Rate at 9 per £.	1880 Rate at 8 1/2 per £.	1881 Rate at 8 1/2 per £.	1881 Rate at 7 1/4 per £.	1882 Rate at 8 per £.	1882 Rate at 9 1/4 per £.	
		<i>Larrigona Commons East</i>	<i>22 15</i>										
<i>9</i>	<i>Mary Grantham</i>	<i>Woodland</i>	<i>1 0 0</i>	<i>8</i>	<i>8 1/2</i>	<i>9</i>	<i>9</i>	<i>8 1/2</i>	<i>8 1/2</i>	<i>7</i>	<i>7 1/2</i>	<i>8</i>	<i>9</i>
<i>10</i>	<i>Patrick Carrall</i>	<i>"</i>	<i>0 15 0</i>	<i>6</i>	<i>6 1/2</i>	<i>6 1/2</i>	<i>6 1/2</i>	<i>6</i>	<i>6</i>	<i>5 1/2</i>	<i>6</i>	<i>6</i>	<i>7</i>
<i>11</i>	<i>Andrew White</i>	<i>Land</i>	<i>0 10 0</i>	<i>4</i>	<i>4</i>	<i>4 1/2</i>	<i>4 1/2</i>	<i>4</i>	<i>4</i>	<i>3 1/2</i>	<i>4</i>	<i>4</i>	<i>4 1/2</i>
<i>12</i>	<i>Mr. Cullen</i>	<i>"</i>	<i>4 0 0</i>	<i>29</i>	<i>2 10</i>	<i>3 0</i>	<i>3 0</i>	<i>2 10</i>	<i>2 10</i>	<i>2 5</i>	<i>2 7</i>	<i>2 8</i>	<i>3 1</i>
		<i>Total</i>	<i>29 0 0</i>	<i>197 1/2</i>	<i>105 1 1/2</i>	<i>117 1 1/2</i>	<i>117 1 1/2</i>	<i>102 1 1/2</i>	<i>102 1 1/2</i>	<i>174</i>	<i>189 1/2</i>	<i>194</i>	<i>122</i>

Reference No.	Townlands and Occupiers.	Description of Tenement.	Annual Valuation.	Summer Assizes 1878	Spring Assizes 1879	Summer Assizes 1879	Spring Assizes 1880	Summer Assizes 1880	Spring Assizes 1881	Summer Assizes 1881	Spring Assizes 1882	Summer Assizes 1882	Spring Assizes 1883
				Rate at 84 per £.	Rate at 82 per £.	Rate at 9 per £.	Rate at 9 per £.	Rate at 82 per £.	Rate at 82 per £.	Rate at 74 per £.	Rate at 74 per £.	Rate at 8 per £.	Rate at 94 per £.
	<u> Carrigoona Commons West </u>												
1	<u> Viscount Mount B </u>	<u> Land </u>	<u> 10 5 0 </u>	<u> 7 0 1/2 </u>	<u> 7 3 </u>	<u> 7 8 </u>	<u> 7 8 </u>	<u> 7 3 </u>	<u> 7 3 </u>	<u> 6 2 1/2 </u>	<u> 6 7 1/2 </u>	<u> 6 10 </u>	<u> 7 11 </u>
"	<u> Wm. Keall </u>	<u> Horfarden </u>	<u> 0 10 0 </u>	<u> 4 </u>	<u> 4 </u>	<u> 4 1/2 </u>	<u> 4 1/2 </u>	<u> 4 </u>	<u> 4 </u>	<u> 3 1/2 </u>	<u> 4 </u>	<u> 4 </u>	<u> 4 1/2 </u>
"	<u> Tobias Burke </u>	<u> House </u>	<u> 0 10 0 </u>	<u> 4 </u>	<u> 4 </u>	<u> 4 1/2 </u>	<u> 4 1/2 </u>	<u> 4 </u>	<u> 4 </u>	<u> 3 1/2 </u>	<u> 4 </u>	<u> 4 </u>	<u> 4 1/2 </u>
"	<u> Alex. Burke </u>	<u> Horfarden </u>	<u> 2 0 0 </u>	<u> 1 4 1/2 </u>	<u> 1 5 </u>	<u> 1 6 </u>	<u> 1 6 </u>	<u> 1 5 </u>	<u> 1 5 </u>	<u> 1 2 1/2 </u>	<u> 1 3 1/2 </u>	<u> 1 4 </u>	<u> 1 6 1/2 </u>
"	<u> Alex. Burke </u>	<u> " </u>	<u> 0 10 0 </u>	<u> 4 </u>	<u> 4 </u>	<u> 4 1/2 </u>	<u> 4 1/2 </u>	<u> 4 </u>	<u> 4 </u>	<u> 3 1/2 </u>	<u> 4 </u>	<u> 4 </u>	<u> 4 1/2 </u>
"	<u> John Hill </u>	<u> " </u>	<u> 1 10 0 </u>	<u> 10 </u>	<u> 1 0 1/2 </u>	<u> 1 1 1/2 </u>	<u> 1 1 1/2 </u>	<u> 1 0 1/2 </u>	<u> 1 0 1/2 </u>	<u> 11 </u>	<u> 11 1/2 </u>	<u> 1 0 </u>	<u> 1 2 </u>
"	<u> Samuel Messitt </u>	<u> " </u>	<u> 0 15 0 </u>	<u> 6 </u>	<u> 6 1/2 </u>	<u> 6 1/2 </u>	<u> 6 1/2 </u>	<u> 6 1/2 </u>	<u> 6 1/2 </u>	<u> 5 1/2 </u>	<u> 6 </u>	<u> 6 </u>	<u> 7 </u>
"	<u> John Jackin </u>	<u> House </u>	<u> 0 10 0 </u>	<u> 4 </u>	<u> 4 </u>	<u> 4 1/2 </u>	<u> 4 1/2 </u>	<u> 4 </u>	<u> 4 </u>	<u> 3 1/2 </u>	<u> 4 </u>	<u> 4 </u>	<u> 4 1/2 </u>
			<u> 16 10 </u>										



B.

County of _____

Barony of _____

Parish of _____

Union of _____

Electoral Division of _____

Reference No.	Townlands and Occupiers.	Description of Tenement.	Annual Valuation.	Summer Assizes	Spring Assizes	Summer Assizes	Spring Assizes	Summer Assizes	Spring Assizes	Summer Assizes	Spring Assizes	Summer Assizes	Spring Assizes
				1878	1879	1879	1880	1880	1881	1881	1882	1882	1883
				Rate at	Rate at	Rate at	Rate at	Rate at	Rate at	Rate at	Rate at	Rate at	Rate at
				8 $\frac{1}{2}$ per £.	8 $\frac{1}{2}$ per £.	9 per £.	9 per £.	8 $\frac{1}{2}$ per £.	8 $\frac{1}{2}$ per £.	7 $\frac{3}{4}$ per £.	7 $\frac{3}{4}$ per £.	8 per £.	9 $\frac{1}{4}$ per £.
			£ s. d.	£ s. d.	£ s. d.	£ s. d.	£ s. d.	£ s. d.	£ s. d.	£ s. d.	£ s. d.	£ s. d.	£ s. d.
		<i>Larigoona Commons West</i>											
			16 10										
"	<i>Patrick Carr</i>	<i>Woojardew</i>	1 50	10	10 $\frac{1}{2}$	11	11	10 $\frac{1}{2}$	10 $\frac{1}{2}$	9	9 $\frac{1}{2}$	10	11 $\frac{1}{2}$
"	<i>Peter Doyle</i>	<i>Jardew</i>	0 50	2	2	2	2	2	2	1 $\frac{1}{2}$	2	2	2
		<i>Total</i>	18 00	122	127 $\frac{1}{2}$	135	135	127	127	1010	118	120	1310
		<i>Glencap Commons North</i>											
1	<i>Viscount Monck</i>	<i>Land</i>	13 50	91	94 $\frac{1}{2}$	911	911	94 $\frac{1}{2}$	94 $\frac{1}{2}$	80	86 $\frac{1}{2}$	810	102 $\frac{1}{2}$
"	<i>James Harris</i>	<i>House</i>	0 150	6	6 $\frac{1}{2}$	6 $\frac{1}{2}$	6 $\frac{1}{2}$	6	6	5 $\frac{1}{2}$	6	6	7
"	<i>James Brereton</i>	<i>Woojardew</i>	0 150	6	6 $\frac{1}{2}$	6 $\frac{1}{2}$	6 $\frac{1}{2}$	6	6	5 $\frac{1}{2}$	6	6	7
"	<i>James Brereton</i>	<i>Jardew</i>	0 50	2	2	2	2	2	2	1 $\frac{1}{2}$	2	2	2

B.

County of _____

Barony of _____

Parish of _____

Union of _____

Electoral Division of _____

Reference No.	Townlands and Occupiers.	Description of Tenement.	Annual Valuation.	Summer Assizes 1878	Spring Assizes 1879	Summer Assizes 1879	Spring Assizes 1880	Summer Assizes 1880	Spring Assizes 1881	Summer Assizes 1881	Spring Assizes 1882	Summer Assizes 1882	Spring Assizes 1883
				Rate at 84 per £.	Rate at 82 per £.	Rate at 9 per £.	Rate at 9 per £.	Rate at 82 per £.	Rate at 82 per £.	Rate at 74 per £.	Rate at 8 per £.	Rate at 94 per £.	
Glencapcommon North													
13	John O'Meara John Pluck	Land	5 0 0 5 0 0	6	6 1/2	6 1/2	6 1/2	6	6	3 0	3 2 1/2	3 4	3 10
4	John Keegan Michael Ryan	Worshouses	1 0 0	8	8 1/2	9	9	8 1/2	8 1/2	7	7 1/2	8	9
11	John Keegan Michael Ryan	"	4 10 0	31	3 2	3 4 1/2	3 4 1/2	3 2	3 2	2 8 1/2	2 11	3 0	3 5 1/2
8	Miss Jameson	Land	5 0 0 4 5 0	2 11	3 0	3 2	3 2	3 0	3 0	3 0	3 2 1/2	3 4	3 10
	James Jameson Fanny Deane	Worshouses	0 10 0	4	4	4 1/2	4 1/2	4	4				
9	Miss Jameson	Worshouses	2 5 0	16 1/2	1 7	1 8	1 8	1 7	1 7	1 4 1/2	1 5 1/2	1 6	1 8 1/2
	Mrs Deane White	Land	0 5 0	2	2	2	2	2	2	1 1/2	2	2	2
			39 10										

B.

County of

Wicklow

Barony of

Rathdown

Parish of

Kilmacanogue

61

Union of

Electoral Division of

1878-81 Rev. 2 74 V. 2

Reference No.	Townlands and Occupiers	Description of Tenement.	Annual Valuation.	Summer Assizes	Spring Assizes	Summer Assizes	Spring Assizes	Summer Assizes	Spring Assizes	Summer Assizes	Spring Assizes	Summer Assizes	Spring Assizes
				1878	1879	1879	1880	1880	1881	1881	1882	1882	1883
				Rate at 8 $\frac{1}{2}$ per £.	Rate at 8 $\frac{1}{2}$ per £.	Rate at 9 per £.	Rate at 9 per £.	Rate at 8 $\frac{1}{2}$ per £.	Rate at 8 $\frac{1}{2}$ per £.	Rate at 7 $\frac{1}{2}$ per £.	Rate at 7 $\frac{1}{2}$ per £.	Rate at 8 per £.	Rate at 9 $\frac{1}{4}$ per £.
	Glencap Commons North Village of Kilmacanogue		55 10										
10-1	M ^{rs} Dene White	House	2 10 0	18 $\frac{1}{2}$	19	1 10 $\frac{1}{2}$	1 10 $\frac{1}{2}$	19	19	16	17 $\frac{1}{2}$	18	1 11
4	John Pluck Rodgan		18 0 0	12 4 $\frac{1}{2}$	12 9	13 6	13 6	12 9	12 9	10 10 $\frac{1}{2}$	11 7 $\frac{1}{2}$	12 0	13 10 $\frac{1}{2}$
5	John Sutton Off Kaggard		1 5 0	10	10 $\frac{1}{2}$	11	11	10 $\frac{1}{2}$	10 $\frac{1}{2}$	9	9 $\frac{1}{2}$	10	11 $\frac{1}{2}$
6	Thomas Kavanagh	Office	0 15 0	6	6 $\frac{1}{2}$	6 $\frac{1}{2}$	6 $\frac{1}{2}$	6 $\frac{1}{2}$	6 $\frac{1}{2}$	5 $\frac{1}{2}$	6	6	7
7	Edward Byrne	Workyard	7 0 0	4 9 $\frac{1}{2}$	4 11 $\frac{1}{2}$	5 3	5 3	4 11 $\frac{1}{2}$	4 11 $\frac{1}{2}$	4 2 $\frac{1}{2}$	4 6	4 8	5 4 $\frac{1}{2}$
9	Richard Arnold Richard Arnold (vac)	House	2 10 0	18 $\frac{1}{2}$	19	1 10 $\frac{1}{2}$	1 10 $\frac{1}{2}$	19	19	16	17 $\frac{1}{2}$	18	1 11
11	John Doyle	Workyard	5 0 0	3 5	3 6 $\frac{1}{2}$	3 9	3 9	3 6 $\frac{1}{2}$	3 6 $\frac{1}{2}$	3 0	3 2 $\frac{1}{2}$	3 4	3 10
"	Richard Wood Richard Wood Jeremiah Sheehan	House	2 0 0	1 4 $\frac{1}{2}$	1 5	1 6	1 6	1 5	1 5	1 2 $\frac{1}{2}$	1 3 $\frac{1}{2}$	1 4	1 6 $\frac{1}{2}$
"	W ^m Murtagh	"	2 0 0	1 4 $\frac{1}{2}$	1 5	1 6	1 6	1 5	1 5	1 2 $\frac{1}{2}$	1 3 $\frac{1}{2}$	1 4	1 6 $\frac{1}{2}$

Reference No.	Townlands and Occupiers.	Description of Tenement.	Annual Valuation. £ s. d.	Summer Assizes	Spring Assizes	Summer Assizes	Spring Assizes	Summer Assizes	Spring Assizes	Summer Assizes	Spring Assizes	Summer Assizes	Spring Assizes
				1878 Rate at 8 ¹ / ₂ per £.	1879 Rate at 8 ¹ / ₂ per £.	1879 Rate at 9 per £.	1880 Rate at 9 per £.	1880 Rate at 8 ¹ / ₂ per £.	1881 Rate at 8 ¹ / ₂ per £.	1881 Rate at 7 ¹ / ₄ per £.	1882 Rate at 7 ¹ / ₄ per £.	1882 Rate at 8 per £.	1883 Rate at 9 ¹ / ₄ per £.
Glencap Commons North Village of Kilmacanage													
10.12	John Pluck	Land	0 10 0	4	4	4 ¹ / ₂	4 ¹ / ₂	4	4	3 ¹ / ₂	4	4	4 ¹ / ₂
		Total	81 0 0 85 10 0	2154	217 1 ¹ / ₂	3 0 5 ¹ / ₂	3 0 5 ¹ / ₂	217 0	217 0	211 4 ¹ / ₂	215 2 ¹ / ₂	217 0	3 57
Glencap Commons South													
	Viscount Monck	Land	59 0 0	20 6 ¹ / ₂	21 9 ¹ / ₂	24 3	24 3	21 9	21 9	115 7	118 1	119 4	2 55
	John Gullew	Harfarden	0 5 0	6	6 ¹ / ₂	6 ¹ / ₂	6 ¹ / ₂	6	6	5 ¹ / ₂	6	6	7
	"	"	0 10 0	4	4	4 ¹ / ₂	4 ¹ / ₂	4	4	3 ¹ / ₂	4	4	4 ¹ / ₂
	M ^r Mulligan	Harfarden	0 5 0	2	2	2	2	2	2	1 ¹ / ₂	2	2	2
	"	"	0 5 0	2	2	2	2	2	2	1 ¹ / ₂	2	2	2

Reference No.	Townlands and Occupiers	Description of Tenement	Annual Valuation	Summer Assizes 1878	Spring Assizes 1879	Summer Assizes 1879	Spring Assizes 1880	Summer Assizes 1880	Spring Assizes 1881	Summer Assizes 1881	Spring Assizes 1882	Summer Assizes 1882	Spring Assizes 1883
				Rate at 8 1/4 per £.	Rate at 8 1/2 per £.	Rate at 9 per £.	Rate at 9 per £.	Rate at 8 1/2 per £.	Rate at 8 1/4 per £.	Rate at 7 3/4 per £.	Rate at 8 per £.	Rate at 9 per £.	
	Glencap Commons South												
1	Owenfullen	Garden	0 5 0	2	2	2	2	2	2	1 1/2	2	2	2
1	John Doyle	Worshouse	2 15 0	1 10 1/2	1 11 1/2	2 0 1/2	2 0 1/2	1 11 1/2	1 11 1/2	1 8	1 9 1/2	1 10	2 1 1/2
1	Mrs Mulligan	"	0 15 0	6	6								
1	Michl Redmond	"	0 15 0	6	6 1/2	6 1/2	6 1/2	6	6	5 1/2	6	6	7
"	John Keogh	"	0 15 0	6	6 1/2	6 1/2	6 1/2	6	6	5 1/2	6	6	7
1	Matthew Kinsella	"	0 15 0	6	6 1/2	6 1/2	6 1/2	6	6	5 1/2	6	6	7
"	Wm. Byrne	Garden	0 10 0	6	6 1/2	4 1/2	4 1/2	6	6	3 1/2	4	4	4 1/2
1	Matt Kinsella	Worshouse	0 15 0	6	6 1/2	6 1/2	6 1/2	6	6	5 1/2	6	6	7
2	Denis Corrigan	Worshouse	2 15 0	1 10 1/2	1 11 1/2	2 0 1/2	2 0 1/2	1 11 1/2	1 11 1/2	1 8	1 9 1/2	1 10	2 1 1/2

70 15

B.

County of _____

Barony of _____

Parish of _____

Union of _____

Electoral Division of _____

Reference No.	Townlands and Occupiers.	Description of Tenement.	Annual Valuation. £ s. d.	Summer Assizes	Spring Assizes	Summer Assizes	Spring Assizes	Summer Assizes	Spring Assizes	Summer Assizes	Spring Assizes	Summer Assizes	Spring Assizes
				1878 Rate at 8½ per £.	1879 Rate at 8½ per £.	1879 Rate at 9 per £.	1880 Rate at 9 per £.	1880 Rate at 8½ per £.	1881 Rate at 8½ per £.	1881 Rate at 7½ per £.	1882 Rate at 7½ per £.	1882 Rate at 8 per £.	1882 Rate at — per £.
		Glencap Commons upper	— 6 10										
4	Mr Mulligan	Horland	1 10 0	1 0	1 0½	1 1½	1 1½	1 0½	1 0½	11	1 ½	1 0	
5	Christie James Hill	arden	0 5 0	2	2	2	2	2	2	1½	2	2	
6	Myles Kinsella	Horland	1 5 0	10	10½	11	11	10½	10½	9	9½	10	
7	Mr Hill Thomas Hill	"	2 0 0	1 4½	1 5	1 6	1 6	1 5	1 5	1 2½	1 3½	1 4	
8	Anthony Beale	Land	0 10 0	4	4	4½	4½	4	4	3½	4	4	
		Total	42 8 0	187	197	1 11 3½	1 11 3½	196	196	1 5 3½	1 7 1½	180	

B.

County of

Wicklow

Barony of

Rathdown

Parish of

Kilmacauage

64

Union of

Electoral Division of

G.T.O. 21 Rev. 2 78 V. 2

Reference No.	Townlands and Occupiers.	Description of Tenement.	Annual Valuation.	Summer Assizes	Spring Assizes	Summer Assizes	Spring Assizes	Summer Assizes	Spring Assizes	Summer Assizes	Spring Assizes	Summer Assizes	Spring Assizes
				1878	1879	1879	1880	1880	1881	1881	1882	1882	1883
				Rate at	Rate at	Rate at	Rate at	Rate at	Rate at	Rate at	Rate at	Rate at	Rate at
				84 per £.	82 per £.	9 per £.	9 per £.	82 per £.	82 per £.	74 per £.	74 per £.	8 per £.	94 per £.
				£ s. d.	£ s. d.	£ s. d.	£ s. d.	£ s. d.	£ s. d.	£ s. d.	£ s. d.	£ s. d.	£ s. d.
Glencarmick North													
1	George Heatley	Horland	21 5 0	14 7	15 0½	15 11	15 11	15 0	15 0	12 10	13 8½	14 2	16 4½
2	John Luck	"	5 0 0	3 5	3 6½	3 9	3 9	3 6½	3 6½	3 0	3 2½	3 4	3 10
3	John Luck	Land	5 0 0	3 5	3 6½	3 9	3 9	3 6½	3 6½	3 0	3 2½	3 4	3 10
4	Thomas Flynn	Horland	1 10 0	1 0	1 0½	1 1½	1 1½	1 0½	1 0½	11	11½	10	12
5	Patrick Kelly	"	2 5 0	1 6½	1 7	1 8	1 8	1 7	1 7	14½	15½	16	18½
Total			35 0 0	3 11½	14 9	16 2½	16 2½	14 8½	14 8½	11 1½	12 6½	13 4	16 11

Reference No.	Townlands and Occupiers.	Description of Tenement.	Annual Valuation.	Summer Assizes 1878	Spring Assizes 1879	Summer Assizes 1879	Spring Assizes 1880	Summer Assizes 1880	Spring Assizes 1881	Summer Assizes 1881	Spring Assizes 1882	Summer Assizes 1882	Spring Assizes 1883
				Rate at 8½ per £.	Rate at 8 per £.	Rate at 9 per £.	Rate at 9 per £.	Rate at 8½ per £.	Rate at 8½ per £.	Rate at 7¾ per £.	Rate at 8 per £.	Rate at 9 per £.	
<i>Glencarmick South</i>													
1	Patrick Clarke	Worland	14 10 0	9 11½	10 3	10 10½	10 10½	10 3	10 3	8 9	9 4½	9 8	11 2
2	George Healey John Healey	"	11 0 0	7 6½	7 9½	8 3	8 3	7 9½	7 9½	6 7½	7 1	7 4	8 5½
3	Mr Howard	"	4 0 0	2 9	2 10	3 0	3 0	2 10	2 10	2 5	2 7	2 8	3 1
8*	Patrick Ryan	Lands	4 0 0	2 11	3 0	3 0	3 0	2 10	2 10	2 5	2 7	2 8	3 1
4	James Gauwell	Worland	3 10 0	2 5	2 5½	2 7½	2 7½	2 5½	2 5½	2 1½	2 3	2 4	2 8½
	James Semon	Worland	1 0 0	8	8½	9	9	8½	8½	7	7½	8	9
5	Orist Powercourt	Lands	1 10 0	1 0	1 0½	1 1½	1 1½	1 0½	1 0½	11	11½	1 0	1 2
	Rev. James Briggs John Powercourt Johnley B. Wardman	Worland	8 15 0	6 0	6 2½	6 6½	6 6½	6 2½	6 2½	5 3½	5 8	5 10	6 9
6	Miss Jamison Edward Dorro	Lands	10 5 0	6 10½	7 1	7 6	7 6	7 3	7 3	6 2½	6 7½	6 10	7 11

B.

County of

Wicklow

Barony of

Rathdown

Parish of

Kilmacurige

65

Union of

Electoral Division of

1910, 21 Nov. 2, 2A, V. 3

Reference No.	Townlands and Occupiers.	Description of Tenement.	Annual Valuation.	1878		1879		1880		1881		1882		1883	
				Rate at	per £.	Rate at	per £.	Rate at	per £.	Rate at	per £.	Rate at	per £.	Rate at	per £.
Glencormick South															
7	James Jameson	off. gate lodge Hortland	255 0 0 250 0 0 160 0 0	4 10 3	4 19 2	5 5 0	5 5 0	8 17 1	8 17 1	7 14 0	8 4 8	8 10 0	9 16 6		
"	Thomas Douglas George Roberts	House	1 5 0	10	10 1/2	11	11	10 1/2	10 1/2	9	9 1/2	10	11 1/2		
8	James Jameson Robert Usher	Land	1 10 0	10	10 1/2	11 1/2	11 1/2	10 1/2	10 1/2						
9	Anne McDonnell	"	3 10 0	25	25 1/2	27 1/2	27 1/2	25 1/2	25 1/2	2 1/2	2 3	2 4	2 8 1/2		
10	Andrew Denis White Gul	"	4 5 0	2 11	3 0	3 2	3 2	3 0	3 0	2 7	2 9	2 10	3 3		
11	James McDonnell	Hortland	7 15 0	5 4	5 6	5 9 1/2	5 9 1/2	5 6	5 6	4 8	5 0	5 2	5 11 1/2		
12	George Cullen	Land	0 15 0	6	6 1/2	6 1/2	6 1/2	6 1/2	6 1/2	5 1/2	6	6	7		
13	Anne McDonnell	"	1 0 0	8	8 1/2	9	9	8 1/2	8 1/2	7	7 1/2	8	9		
Total			332 388 10 0 218 10 0	7 10 0 1/2	7 14 8	8 3 7	8 3 7	11 12 6 1/2	11 12 6 1/2	10 0 6	10 14 4	11 1 4	12 15 9 1/2		

E.

County of _____

Barony of _____

Parish of _____

Union of _____

Electoral Division of _____

Reference No.	Townlands and Occupiers.	Description of Tenement.	Annual Valuation.	1878	1879	1879	1880	1880	1881	1881	1882	1882	1883
				Rate at 8 $\frac{1}{2}$ per £.	Rate at 8 $\frac{1}{2}$ per £.	Rate at 9 per £.	Rate at 9 per £.	Rate at 8 $\frac{1}{2}$ per £.	Rate at 8 $\frac{1}{2}$ per £.	Rate at 7 $\frac{3}{4}$ per £.	Rate at 8 per £.	Rate at 9 $\frac{1}{4}$ per £.	
	Hallybrook												
1	Mr Geo Hodson Bt	Morland	332 00 232 00	719 6	844	814 0	814 0	844	844	702	7910	7148	81810
	Kilcroney												
1	Mrs Crompton Alfred E. West	Land	850	58	510	62	62	510	510	50	54	56	64
2	Mrs Troy Rep. Hon P. Crompton	"	1100	10	10 $\frac{1}{2}$	11 $\frac{1}{2}$	11 $\frac{1}{2}$	10 $\frac{1}{2}$	10 $\frac{1}{2}$	11	11 $\frac{1}{2}$	10	12
"	Mrs Troy	Woodp	23100	162	167 $\frac{1}{2}$	177 $\frac{1}{2}$	177 $\frac{1}{2}$	167 $\frac{1}{2}$	167 $\frac{1}{2}$	142 $\frac{1}{2}$	152	158	181 $\frac{1}{2}$
3	M ^r Howard	Land	0150	6	6 $\frac{1}{2}$	6 $\frac{1}{2}$	6 $\frac{1}{2}$	6	6	5 $\frac{1}{2}$	6	6	7
4	Matthew D'Arcy	Morland	32000	1100	1168	1200	1200	1168	1168	9134	1068	10134	1268
5	Viscount Mount	Plantation	6100	45 $\frac{1}{2}$	47	410 $\frac{1}{2}$	410 $\frac{1}{2}$	47	47	311	42 $\frac{1}{2}$	44	50
"	Henry Bryan	gate lodge	550 36510	35	36 $\frac{1}{2}$	39	39	36 $\frac{1}{2}$	36 $\frac{1}{2}$	30	32 $\frac{1}{2}$	34	310

B.

County of Wicklow
 Union of _____

Barony of Rathdown
 Electoral Division of _____

Parish of Kilmacauagh

66

3179 31 Rank 2 78 V. 3

Reference No.	Townlands and Occupiers	Description of Tenement	Annual Valuation. £ s. d.	Summer Assizes	Spring Assizes	Summer Assizes	Spring Assizes	Summer Assizes	Spring Assizes	Summer Assizes	Spring Assizes	Summer Assizes	Spring Assizes
				1878 Rate at 8 ¹ / ₄ per £.	1879 Rate at 8 ¹ / ₄ per £.	1879 Rate at 9 per £.	1880 Rate at 9 per £.	1880 Rate at 8 ¹ / ₄ per £.	1881 Rate at 8 ¹ / ₄ per £.	1881 Rate at 7 ³ / ₄ per £.	1882 Rate at 8 per £.	1883 Rate at 9 ¹ / ₄ per £.	
	<u>Kilcroney</u>		365 10										
649	Matthew D'Arcy	Land	17 0 0	11 8	12 0 ¹ / ₂	12 9	12 9	12 0	12 0	10 3	10 11 ¹ / ₂	11 4	13 1
8		Horland	24 0 0	16 6	17 0	18 0	18 0	17 0	17 0	14 6	15 6	16 0	18 6
9		Land	5 10 0	3 9 ¹ / ₂	3 10 ¹ / ₂	4 1 ¹ / ₂	4 1 ¹ / ₂	3 10 ¹ / ₂	3 10 ¹ / ₂	3 4	3 6 ¹ / ₂	3 8	4 3
"	Michael Mahon	Land	1 15 0	6	6 ¹ / ₂								
10	Mary Mauley	"	1 10 0	8	8 ¹ / ₂								
11	Michael Mahon Sir John Crampton	Horland	11 15 0 12 15 0	7 6 ¹ / ₂	7 9 ¹ / ₂	9 6 ¹ / ₂	9 6 ¹ / ₂	9 0	9 0	7 8 ¹ / ₂	8 3	8 6	9 10
12+13	Viscount Mount	"	34 0 0	13 4 ¹ / ₂	14 1	15 6	15 6	14 1	14 1	10 6	11 11	12 8	16 2 ¹ / ₂
14	Matthew P. D'Arcy	Land	3 10 0	2 5	2 5 ¹ / ₂	2 7 ¹ / ₂	2 7 ¹ / ₂	2 5 ¹ / ₂	2 5 ¹ / ₂	2 1 ¹ / ₂	2 3	2 4	2 8 ¹ / ₂
	Corporation of Dublin	Reservoir	75 0 0										
	<u>Total</u>		<u>462 5 0</u> 537 5 0	15 17 8	16 7 4	17 6 7	17 6 7	16 7 2	16 7 2	13 19 3	14 18 5	15 8 2	17 16 3

Val. of Reservoir in return on p. 106

B.

County of _____

Barony of _____

Parish of _____

Union of _____

Electoral Division of _____

Reference No.	Townlands and Occupiers.	Description of Tenement.	Annual Valuation. £ s. d.	Summer Assizes	Spring Assizes	Summer Assizes	Spring Assizes	Summer Assizes	Spring Assizes	Summer Assizes	Spring Assizes	Summer Assizes	Spring Assizes
				1878 Rate at 8½ per £.	1879 Rate at 8½ per £.	1879 Rate at 9 per £.	1880 Rate at 9 per £.	1880 Rate at 8½ per £.	1881 Rate at 8½ per £.	1881 Rate at 7½ per £.	1882 Rate at 7½ per £.	1882 Rate at 8 per £.	1883 Rate at 9 per £.
		Kilmacauage South	151 5										
17	William Pluck	Woodland	14 15 0	10½	10 5½	11 0½	11 0½	10 5½	10 5½	8 11	9 6½	9 10	11 4½
18	William Pluck	"	13 0 0	8 11	9 2½	9 9	9 9	9 2½	9 2½	7 10	8 4½	8 8	10 0
19	Gustavus Ryder	"	25 0 0	17 2	17 8½	18 9	18 9	17 8½	17 8½	15 1	16 1½	16 8	19 3
"	Gustavus Ryder	Land	18 0 0	12 4½	12 9	13 6	13 6	12 9	12 9	10 10½	11 7½	12 0	13 10½
20	Vicet Powerscourt	"	5 20 0	3 9½	3 10½	4 1½	4 1½	3 10½	3 10½	3 4	3 6½	3 8	4 3
		Total	227 10 0	7 16 2	8 1 0½	8 10 4½	8 10 4½	8 1 0½	8 1 0½	6 17 2½	7 6 9	7 11 8	8 15 1½

B.

County of

Micklow

Barony of

Rathdown

Parish of

Kilmacauld

69

Union of

Electoral Division of

S173 21 Nov. 2 78. V.A.

Reference No.	Townlands and Occupiers.	Description of Tenement.	Annual Valuation.	Summer Assizes	Spring Assizes	Summer Assizes	Spring Assizes	Summer Assizes	Spring Assizes	Summer Assizes	Spring Assizes	Summer Assizes	Spring Assizes
				1878	1879	1879	1880	1881	1881	1882	1882	1883	
				Rate at 8 $\frac{1}{2}$ per £.	Rate at 8 $\frac{1}{2}$ per £.	Rate at 9 per £.	Rate at 12 $\frac{1}{2}$ per £.	Rate at 12 per £.	Rate at 8 $\frac{1}{2}$ per £.	Rate at 7 $\frac{1}{4}$ per £.	Rate at 7 $\frac{1}{4}$ per £.	Rate at 8 per £.	Rate at 9 $\frac{1}{4}$ per £.
Kilmurry North													
1	Edward Byrne	Land	150	10	10 $\frac{1}{2}$	11	13 $\frac{1}{2}$	13	10 $\frac{1}{2}$	9	9 $\frac{1}{2}$	10	11 $\frac{1}{2}$
2	^{Margaret} James Doyle	Horland	3000	107 $\frac{1}{2}$	113	126	1113	1100	113	18 $\frac{1}{2}$	19 $\frac{1}{2}$	100	13 $\frac{1}{2}$
3	Thos Kavanagh	Land	650	43 $\frac{1}{2}$	45	48	66	63	45	39 $\frac{1}{2}$	40	42	410
4	Richard Fox	"	2150	110 $\frac{1}{2}$	11 $\frac{1}{2}$	20 $\frac{1}{2}$	210 $\frac{1}{2}$	29	11 $\frac{1}{2}$	18	19 $\frac{1}{2}$	110	21 $\frac{1}{2}$
5	^{Mrs} Andrew White	"	4150	33	34 $\frac{1}{2}$	36 $\frac{1}{2}$	411	49	34 $\frac{1}{2}$	210 $\frac{1}{2}$	31	32	38
6	Anne Woods	Horland	950	64	66 $\frac{1}{2}$	611	97	93	66 $\frac{1}{2}$	57	51 $\frac{1}{2}$	62	7 $\frac{1}{2}$
7	Richard Fox	Land	3150	27	28	29 $\frac{1}{2}$	311	39	28	23	25	26	210 $\frac{1}{2}$
8	^{Valentine} Burke	Horland	1500	103 $\frac{1}{2}$	107 $\frac{1}{2}$	113	157	150	107 $\frac{1}{2}$	90	98	100	116 $\frac{1}{2}$
9	^{James Seston} John Burke	"	2500 2600	172	178 $\frac{1}{2}$	189	160	150	178 $\frac{1}{2}$	151	16 $\frac{1}{2}$	174	100
			980										

B.

County of Meiklow
Union of

Barony of Cathdown

Parish of Kilmacaulge

70

Electoral Division of

3/79 21 Dec. 2 7A - V. 3

Reference No.	Townlands and Occupiers.	Description of Tenement.	Annual Valuation.	Summer Assizes	Spring Assizes	Summer Assizes	Spring Assizes	Summer Assizes	Spring Assizes	Summer Assizes	Spring Assizes	Summer Assizes	Spring Assizes
				1878 Rate at 8 1/4 per £.	1879 Rate at 8 1/2 per £.	1879 Rate at 9 per £.	1880 Rate at 9 1/2 per £.	1880 Rate at 10 per £.	1881 Rate at 10 1/2 per £.	1881 Rate at 11 per £.	1882 Rate at 11 1/2 per £.	1882 Rate at 12 per £.	1883 Rate at 12 1/2 per £.
	Kilmurry North		322 50										
	George Woods	Half and rent of Dispensary	1 100	10	10 1/2	11	11 1/2	16	10 1/2	11	11 1/2	10	12
17	Edward Burke	Lands	6 100	45 1/2	47	4 10 1/2	4 10 1/2	6 6	47	3 11	42 1/2	44	50
	Edward Burke	Garden	0 100	4	4	4 1/2	4 1/2	6	4	3 1/2	4	4	4 1/2
	Total		321 50 322 50	11 0 7 1/2	11 7 5	12 0 7	12 0 7	16 1 3	11 7 4	9 13 10 1/2	10 7 3 1/2	10 14 10	12 8 3
	Kilmurry South												
1	Mary Doyle	Land	2 150	1 10 1/2	1 11 1/2	2 0 1/2	2 10 1/2	2 9	1 11 1/2	18	19 1/2	1 10	2 1 1/2
2	North Byrne	Barland	2 50	1 6 1/2	17	18	2 10 1/2	2 3	17	14 1/2	15 1/2	16	18 1/2
3	Edward Burke	"	13 100 18 10	9 3 1/2	9 6 1/2	10 1 1/2	14 0 17 6	13 6	9 6 1/2	8 2	8 8 1/2	9 0	10 5

B.

County of _____

Barony of _____

Parish of _____

Union of _____

Electoral Division of _____

Reference No.	Townlands and Occupiers.	Description of Tenement.	Annual Valuation.	Summer Assizes 1878	Spring Assizes 1879	Summer Assizes 1879	Spring Assizes 1880	Summer Assizes 1880	Spring Assizes 1881	Summer Assizes 1881	Spring Assizes 1882	Summer Assizes 1882	Spring Assizes 1883
				Rate at 8/9 per £.	Rate at 8/2 per £.	Rate at 9 per £.	Rate at 10/2 per £.	Rate at 12 per £.	Rate at 8/2 per £.	Rate at 7/4 per £.	Rate at 8 per £.	Rate at 9/4 per £.	
	Kilmurry South 276												
22	Mary Doyle	Wor garden	0 15 0	6	6 1/2	6 1/2	9	9	6	5 1/2	6	6	7
"	John Mahony	"	1 0 0	8	8 1/2	9	10 1/2	10	8 1/2	7	7 1/2	8	9
23	Mary Doyle	Land	0 15 0	6	6 1/2	6 1/2	9	9	6	5 1/2	6	6	7
See p. 106	Corporation of Dublin & Receiver 131 4 4												
24	John Mahony	Land	2 5 0	15 1/2	17	18	24	23	17	14 1/2	15 1/2	16	18 1/2
		Worland	17 10 0	12 0 1/2	12 4 1/2	13 1 1/2	18 2 1/2	17 6	12 4 1/2	10 7	11 3 1/2	11 8	13 6
25	Mary Keenan	House	4 0 0	2 9	2 10	3 0	4 2	4 0	2 10	2 5	2 7	2 8	3 1
	James Kelly Thomas Fox	Wor garden	6 10 0	4 3 1/2	4 7	4 10 1/2	6 9 1/2	6 6	4 7	3 11	4 2 1/2	4 4	5 0
27	Edward Doyle	Worland	13 5 0	9 1	9 4 1/2	9 11	13 9	13 3	9 4 1/2	8 0	8 6 1/2	8 10	10 2 1/2

Reference No.	Townlands and Occupiers.	Description of Tenement.	Annual Valuation.	Summer Assizes 1878	Spring Assizes 1879	Summer Assizes 1879	Spring Assizes 1880	Summer Assizes 1880	Spring Assizes 1881	Summer Assizes 1881	Spring Assizes 1882	Summer Assizes 1882	Spring Assizes 1883
				Rate at 8 1/2 per £.	Rate at 8 1/2 per £.	Rate at 9 per £.	Rate at 12 1/2 per £.	Rate at 12 per £.	Rate at 8 1/2 per £.	Rate at 7 1/4 per £.	Rate at 7 1/4 per £.	Rate at 8 per £.	Rate at 9 1/4 per £.
	Rilmurry South												
							228						
28	Walter Lindsay	Horland	41 0 0	182	190 1/2	110 9	213 3/4	210	190	149	165	174	111 7
		Land	0 10 0	4	4	4 1/2	6 7/8	6	4	3 1/2	4	4	4 1/2
		Total	363 10 0	129 7	1217 4	1312 5	2311 8	1836	1217 2	1019 4	1114 6	1224	1319 11 1/2
	Wingfield												
1	Gustavus Ryder	Land	410 0	182	190 1/2	110 9	110 9	190	190	149	165	174	111 7
2	Cecil Ralph Howard	Horland	147 0 0	510 1/2	54 1/2	510 3	510 3	54 1	54 1	48 9	414 11	418 0	513 3
3	Denis Doyle	"	810 0	510	60	64 1/2	64 1/2	60	60	51 1/2	56	58	66 1/2
	Total		196 10 0	150 1/2	619 2	77 1/4	77 1/4	619 1	619 1	518 7 1/2	6610	6110	711 1/4

B.

County of _____

Barony of _____

Parish of _____

Union of _____

Electoral Division of _____

Reference No.	Townlands and Occupiers.	Description of Tenement.	Annual Valuation. £ s. d.	Summer Assizes	Spring Assizes	Summer Assizes	Spring Assizes	Summer Assizes	Spring Assizes	Summer Assizes	Spring Assizes	Summer Assizes	Spring Assizes
				18— Rate at —per £.	18— Rate at —per £.	18— Rate at —per £.	18— Rate at —per £.	18— Rate at —per £.	18— Rate at —per £.	18— Rate at —per £.	18— Rate at —per £.	18— Rate at —per £.	18— Rate at —per £.

© Wicklow County Archives

B.

County of

Barony of

Parish of

Union of

Electoral Division of

3179 21 Rms. 2 7A V. 3

Reference No.	Townlands and Occupiers.	Description of Tenement.	Annual Valuation.		Summer Assizes 1878	Spring Assizes 1879	Summer Assizes 1879	Spring Assizes 1880	Summer Assizes 1880	Spring Assizes 1881	Summer Assizes 1881	Spring Assizes 1882	Summer Assizes 1882	Spring Assizes 1883																			
			£	s.	d.	Rate at 8½ per £.	Rate at 8 per £.	Rate at 9 per £.	Rate at 9 per £.	Rate at 8½ per £.	Rate at 8½ per £.	Rate at 7¾ per £.	Rate at 8 per £.	Rate at 9¼ per £.																			
	<i>Passaroe</i>		87	8	5																												
			363																														
14	<i>M^{rs} Hopkins</i>	<i>No. 14</i>	21	0	0	16	6	17	0	18	0	18	0	17	0																		
15	<i>M^{rs} Chas. Lepranz</i>	"	32	0	0	12	0	12	8	14	0	14	0	12	8																		
	<i>Total</i>		934	5	0	31	15	0½	32	14	5½	34	12	11½	34	12	11½	33	15	33	15	28	4	1½	30	3	0½	31	2	10	36	0	0

© Wicklow County Archive

B.

County of WicklowBarony of RathdownParish of Powerscourt

75

Union of

Electoral Division of

3179. 91 Rms 2. 72. V. 3.

Reference No.	Townlands and Occupiers.	Description of Tenement.	Annual Valuation. £ s. d.	Summer Assizes	Spring Assizes	Summer Assizes	Spring Assizes	Summer Assizes	Spring Assizes	Summer Assizes	Spring Assizes	Summer Assizes	Spring Assizes
				1878 Rate at 8 $\frac{1}{2}$ per £.	1879 Rate at 8 $\frac{1}{2}$ per £.	1879 Rate at 9 per £.	1880 Rate at 9 per £.	1880 Rate at 8 $\frac{1}{2}$ per £.	1881 Rate at 8 $\frac{1}{2}$ per £.	1881 Rate at 7 $\frac{1}{2}$ per £.	1882 Rate at 8 per £.	1882 Rate at 9 $\frac{1}{4}$ per £.	
		<i>Annacrivy.</i>											
1	Lord Viscount Powerscourt	Land Mountain	2 50	16 $\frac{1}{2}$	17	18	18	17	17	14 $\frac{1}{2}$	15 $\frac{1}{2}$	16	18 $\frac{1}{2}$
2	Visct. Powerscourt	Land (wood)	10 50	70 $\frac{1}{2}$	73	78	78	73	73	62 $\frac{1}{2}$	67 $\frac{1}{2}$	610	711
"	Visct. Powerscourt	Land	2 100	18 $\frac{1}{2}$	19	110 $\frac{1}{2}$	110 $\frac{1}{2}$	19	19	16	17 $\frac{1}{2}$	18	111
3	Elinor th Reilly	"	22 150	15 $\frac{1}{2}$	16 $\frac{1}{2}$	170 $\frac{1}{2}$	170 $\frac{1}{2}$	16 $\frac{1}{2}$	16 $\frac{1}{2}$	139	148 $\frac{1}{2}$	152	176 $\frac{1}{2}$
4	Mervyn Burton	No land	138 00	41410 $\frac{1}{2}$	4179	536	536	4179	4179	434	491	4120	564
"	Park Noble Mrs Noble	House	2 00	14 $\frac{1}{2}$	15	16	16	15	15	12 $\frac{1}{2}$	13 $\frac{1}{2}$	14	16 $\frac{1}{2}$
"	James Clarke	"	2 00	14 $\frac{1}{2}$	15	16	16	15	15	12 $\frac{1}{2}$	13 $\frac{1}{2}$	14	16 $\frac{1}{2}$
"	Thomas Flynn	"	2 00	14 $\frac{1}{2}$	15	16	16	15	15	12 $\frac{1}{2}$	13 $\frac{1}{2}$	14	16 $\frac{1}{2}$
			18150										

B.

County of _____

Barony of _____

Parish of _____

Union of _____

Electoral Division of _____

Reference No.	Townlands and Occupiers.	Description of Tenement.	Annual Valuation. £ s. d.	Summer Assizes	Spring Assizes	Summer Assizes	Spring Assizes	Summer Assizes	Spring Assizes	Summer Assizes	Spring Assizes	Summer Assizes	Spring Assizes
				1878 Rate at per £. 8 1/2	1879 Rate at per £. 8 1/2	1879 Rate at per £. 9	1880 Rate at per £. 9	1880 Rate at per £. 8 1/2	1881 Rate at per £. 8 1/2	1881 Rate at per £. 7 1/4	1882 Rate at per £. 8	1882 Rate at per £. 9 1/4	
	Annacrivy.		181 15 0										
4	George Walker	House	2 00	14 1/2	15	16	16	15	15	12 1/2	13 1/2	14	16 1/2
5	Merryn Burton (Lodgers)	Ho sland	1 100	10	10 1/2	11 1/2	11 1/2	10 1/2	10 1/2	11	11 1/2	10	12
6	Merryn Burton (Lodgers)	"	1 50	10	10 1/2	11	11	10 1/2	10 1/2	9	9 1/2	10	11 1/2
7	Merryn Burton (Lodgers)	"	1 50	10	10 1/2	11	11	10 1/2	10 1/2	9	9 1/2	10	11 1/2
8	Thos. Burton	"	27 00	18 6 1/2	19 1/2	10 3	10 3	19 1/2	19 1/2	16 3 1/2	17 5	18 0	10 9 1/2
"	Usict. Powerscourt	Garden	0 50	2	2	2	2	2	2	1 1/2	2	2	2
10	Thos. Elynn	Land	4 00	29	2 10	3 0	3 0	2 10	2 10	2 5	2 7	2 8	3 1
		Total	219 00	7 10 5	7 15 0 1/2	8 4 1 1/2	8 4 1 1/2	7 15 0 1/2	7 15 0 1/2	6 12 3	7 1 1/4	7 6 0	8 8 8 1/2

B.

County of Wicklow

Barony of Rathdown

Parish of Powerscourt.

76

Union of

Electoral Division of

3179. 31 Dec 79. V. 6.

Reference No.	Townlands and Occupiers.	Description of Tenement.	Annual Valuation. £ s. d.	Summer Assizes	Spring Assizes	Summer Assizes	Spring Assizes	Summer Assizes	Spring Assizes	Summer Assizes	Spring Assizes	Summer Assizes	Spring Assizes
				1878 Rate at 8 1/2 per £.	1879 Rate at 8 per £.	1879 Rate at 9 per £.	1880 Rate at 9 per £.	1880 Rate at 8 1/2 per £.	1881 Rate at 8 1/2 per £.	1881 Rate at 7 3/4 per £.	1882 Rate at 8 per £.	1882 Rate at 9 1/4 per £.	
	Aurora.												
	Vicet. Powerscourt	Half ann. rent of Reformatory school land	2 00	14 1/2	15	16	16	15	15	12 1/2	13 1/2	14	16 1/2
3	Felix Quinn	No land	3 100	25	25 1/2	27 1/2	27 1/2	25 1/2	25 1/2	24	23	24	28 1/2
4	Pat. Gallagher	"	3 10 0	25	25 1/2	27 1/2	27 1/2	25 1/2	25 1/2	24	23	24	28 1/2
5	Wm. Tierney	"	3 5 0	23	23 1/2	25	25	23 1/2	23 1/2	11 1/2	21	22	26
"	Anne Geoghegan	House	0 5 0	2	2	2	2	2	2	1 1/2	2	2	2
6	John Quinn	No land	4 15 0	33	34 1/2	36 1/2	36 1/2	34 1/2	34 1/2	210 1/2	31	32	38
7	^{all no} Pat. McQuirk (Long)	Shed land (mountain)	6 15 0	47 1/2	49 1/2	50 1/2	50 1/2	49 1/2	49 1/2	41	44 1/2	46	52 1/2
			24 0 0										

B.

County of _____

Barony of _____

Parish of _____

Union of _____

Electoral Division of _____

Reference No.	Townlands and Occupiers.	Description of Tenement.	Annual Valuation. £ s. d.	Summer Assizes	Spring Assizes	Summer Assizes	Spring Assizes	Summer Assizes	Spring Assizes	Summer Assizes	Spring Assizes	Summer Assizes	Spring Assizes
				1878 Rate at 8 ¹ / ₂ per £.	1879 Rate at 8 ¹ / ₂ per £.	1879 Rate at 9 per £.	1880 Rate at 9 per £.	1880 Rate at 8 ¹ / ₂ per £.	1881 Rate at 8 ¹ / ₂ per £.	1881 Rate at 7 ¹ / ₄ per £.	1882 Rate at 7 ³ / ₄ per £.	1882 Rate at 8 per £.	1883 Rate at 7 ¹ / ₄ per £.
	Aurora.		24 0 0										
8	Abraham Mahon	No land (mountain)	2 0 0	14 ¹ / ₂	15	16	16	15	15	12 ¹ / ₂	13 ¹ / ₂	14	16 ¹ / ₂
9	Denis Gallagher	No land (mountain)	3 10 0	25	25 ¹ / ₂	27 ¹ / ₂	27 ¹ / ₂	25 ¹ / ₂	25 ¹ / ₂	24 ¹ / ₂	23	24	28 ¹ / ₂
10	Pat McQuirk (Thomas)	No land	4 0 0	29	26	30	30	210	210	25	27	28	31
11	John Peter Graves	No land (mountain)	12 0 0	83	86	90	90	86	86	73	79	80	93
Total			45 10 0	113 ¹ / ₂	112 2	114 0 ¹ / ₂	114 0 ¹ / ₂	112 2	112 2	176	194 ¹ / ₂	104	151

B.

County of Wicklow

Barony of Rathdown

Parish of Powerscourt.


99

Union of _____

Electoral Division of _____

3179, 21 Nos 2 78, V. 8

Reference No.	Townlands and Occupiers.	Description of Tenement.	Annual Valuation. £ s. d.	Summer Assizes	Spring Assizes	Summer Assizes	Spring Assizes	Summer Assizes	Spring Assizes	Summer Assizes	Spring Assizes	Summer Assizes	Spring Assizes	
				1878 Rate at 8 ¹ / ₂ per £.	1877 Rate at 8 ¹ / ₂ per £.	1879 Rate at 9 per £.	1880 Rate at 9 per £.	1880 Rate at 8 ¹ / ₂ per £.	1881 Rate at 8 ¹ / ₂ per £.	1881 Rate at 7 ¹ / ₂ per £.	1882 Rate at 8 per £.	1882 Rate at 8 per £.	1882 Rate at 9 ¹ / ₄ per £.	
<u>Bahana.</u>														
1	James Booth	No land	4000	176	184	1100	1100	184	184	142	1510	168	11010	
2	Mrs Saml Keegan	"	4600	117 ¹ / ₂	1127	1146	1146	1127	1127	179	198	1108	1155	
3	Vicet. Powerscourt	Gatelodge land	1450	99 ¹ / ₂	101	108	108	101	101	87 ¹ / ₂	92 ¹ / ₂	96	110	
4	Mrs Henry Keegan	No land	12000	426	450	4100	4100	450	450	3126	3176	400	4126	
"	Mrs Henry Keegan (Lodgers)	House	100	8	8 ¹ / ₂	9	9	8 ¹ / ₂	8 ¹ / ₂	7	7 ¹ / ₂	8	9	
"	Mrs Henry Keegan (Lodgers)	"	100	8	8 ¹ / ₂	9	9	8 ¹ / ₂	8 ¹ / ₂	7	7 ¹ / ₂	8	9	
			22250											
Total			22250	7129	7175	868	868	7175	7175	6142 ¹ / ₂	735 ¹ / ₂	782	8113	



15

B.

County of Wicklow

Barony of Rathdown

Parish of Powerscourt

78

Union of

Electoral Division of

3178. 21 Dec. 2. 78. V. 3

Reference No.	Townlands and Occupiers.	Description of Tenement.	Annual Valuation. £ s. d.	Summer Assizes	Spring Assizes	Summer Assizes	Spring Assizes	Summer Assizes	Spring Assizes	Summer Assizes	Spring Assizes	Summer Assizes	Spring Assizes
				1878 Rate at 8 1/4 per £.	1879 Rate at 8 per £.	1879 Rate at 9 per £.	1880 Rate at 9 per £.	1880 Rate at 8 1/2 per £.	1881 Rate at 8 1/2 per £.	1881 Rate at 7 1/4 per £.	1882 Rate at 7 1/4 per £.	1882 Rate at 8 per £.	1883 Rate at 9 per £.
		Ballinagee.	116 50										
5	Thomas Jones	Ho + land	34 00	1 3 1/2	14 1	15 6	15 6	14 1	14 1	10 6	11 11	12 8	16 2 1/2
"	Wm R. Keegan Wm R. Keegan	Ho + gas.	1 15 0	1 2 1/2	1 3	1 3 1/2	1 3 1/2	1 3	1 3	1 0	1 1 1/2	1 2	1 4
6	Wm Rich ^d Parks Keegan	Land	4 10 0	3 1	3 2	3 4 1/2	3 4 1/2	3 2	3 2	2 8 1/2	2 11	3 0	3 5 1/2
7	Thomas Jones	"	3 15 0	2 7	2 8	2 9 1/2	2 9 1/2	2 8	2 8	2 3	2 5	2 6	2 10 1/2
"	Thomas James Cassidy	Ho + gas	1 0 0	8	8 1/2	9	9	8 1/2	8 1/2	7	7 1/2	8	9
8	Capt. Wm H. Irvine	Ho + land	34 00	1 3 1/2	14 1	15 6	15 6	14 1	14 1	10 6	11 11	12 8	16 2 1/2
		Total	195 50	6 14 1/2	6 18 2 1/2	7 6 4	7 6 4	6 18 2	6 18 2	5 17 9	6 5 11	6 10 2	7 10 4

B.

County of WicklowBarony of RathdownParish of PowerscourtUnion of Electoral Division of

Reference No.	Townlands and Occupiers.	Description of Tenement.	Annual Valuation. £ s. d.	Summer Assizes	Spring Assizes	Summer Assizes	Spring Assizes	Summer Assizes	Spring Assizes	Summer Assizes	Spring Assizes	Summer Assizes	Spring Assizes
				1878 Rate at 8 1/2 per £.	1879 Rate at 8 1/2 per £.	1879 Rate at 9 per £.	1880 Rate at 9 per £.	1880 Rate at 8 1/2 per £.	1881 Rate at 8 1/2 per £.	1881 Rate at 7 3/4 per £.	1882 Rate at 7 3/4 per £.	1882 Rate at 8 per £.	1883 Rate at 7 1/4 per £.
	Ballybrew.												
1+2	Maud Williams	Land	6 0 0	4 1/2	4 3	4 6	4 6	4 3	4 3	3 7/2	3 10 1/2	4 0	4 7/2
Nt of 1	Edw ^d Dulty	House	0 15 0	6	6 1/2	6 1/2	6 1/2	6	6	5 1/2	6	6	7
3	James Dulty Thomas Reddy	No land	4 15 0	3 3	3 4 1/2	3 6 1/2	3 6 1/2	3 4 1/2	3 4 1/2	2 10 1/2	3 1	3 2	3 8
4	James Messett	"	8 10 0 5 15 0	3 11 1/2	4 1	4 3 1/2	4 3 1/2	6 0	6 0	5 1/2	5 6	5 8	6 6 1/2
4+5	Thos Messitt	"	2 15 0	1 10 1/2	1 11 1/2	2 0 1/2	2 0 1/2						
6+7	James Reddy	"	4 10 0	3 1	3 2	3 4 1/2	3 4 1/2	3 2	3 2	2 8 1/2	2 11	3 0	3 5 1/2
8	Rich^d Buckley John T. Buckley	Mountain	24 0 0	16 6	17 0	18 0	18 0	17 0	17 0	14 6	15 6	16 0	18 6
"	Rob ^t Williams	"	12 0 0	8 3	8 6	9 0	9 0	8 6	8 6	7 3	7 9	8 0	9 3
"	Maud Williams	"	12 0 0	8 3	8 6	9 0	9 0	8 6	8 6	7 3	7 9	8 0	9 3
	James Reddy	Quarry	4 10 0					1 9	1 9	1 6	1 7 1/2	1 8	1 11
	Hugh Roe	"	12 8 8					8 6	8 6	4 10	5 2	5 4	6 2
	James Dulty	"	2 10 0							1 6	1 7 1/2	1 8	1 11

B.

County of Wicklow

Barony of Rathdown

Parish of Powerscourt

99

Union of

Electoral Division of

2175, 21 Bms 2, 78, V 5.

Reference No.	Townlands and Occupiers.	Description of Tenement.	Annual Valuation.	Summer Assizes 1878	Spring Assizes 1879	Summer Assizes 1879	Spring Assizes 1880	Summer Assizes 1880	Spring Assizes 1881	Summer Assizes 1881	Spring Assizes 1882	Summer Assizes 1882	Spring Assizes 1883
				Rate at per £.	Rate at per £.	Rate at per £.	Rate at per £.	Rate at per £.	Rate at per £.	Rate at per £.	Rate at per £.	Rate at per £.	Rate at per £.
	Ballybrew		72 10 0										
	Wm. Kelly		4 10 0										
	Frank Morrissey		7 0 0										
9	Rich Buckley	Howland	62 15 0	2 1 11 1/2	2 3 2 1/2	2 5 9	2 5 9	2 4 5	2 4 5	1 7 11	2 0 6	2 1 10	2 8 4
	Mrs. S. S. S.		1 0 0										
10	Robt. Williams	"	42 0 0	1 8 10 1/2	1 9 9	1 11 6	1 11 6	1 9 9	1 9 9	1 5 4	1 7 1	1 8 0	1 12 4 1/2
11	Maud Williams	"	36 0 0	1 4 9	1 5 6	1 7 0	1 7 0	1 5 6	1 5 6	1 1 9	1 3 3	1 4 0	1 7 9
12	Rich Buckley	Land	1 15 0	1 2 1/2	1 3	1 3 1/2	1 3 1/2						
	Dan. Gahan	Howland	1 0 0	8	8 1/2	9	9						
			2 14 9 0										
			238 5 0										
			234 5 0	7 7 2 1/2	7 11 9 1/2	8 0 7	8 0 7	8 8 7 1/2	8 8 7 1/2	7 1 5	7 11 3	7 16 2	9 0 5 1/2

© Wicklow County

B.

County of Wicklow

Barony of Rathdown

Parish of Powerscourt

Union of _____

Electoral Division of _____

Reference No.	Townlands and Occupiers	Description of Tenement	Annual Valuation. £ s. d.	Summer Assizes 1877	Spring Assizes 1877	Summer Assizes 1879	Spring Assizes 1880	Summer Assizes 1880	Spring Assizes 1881	Summer Assizes 1881	Spring Assizes 1882	Summer Assizes 1882	Spring Assizes 1883
				Rate at 8 1/2 per £.	Rate at 8 1/2 per £.	Rate at 9 per £.	Rate at 9 per £.	Rate at 8 1/2 per £.	Rate at 8 1/2 per £.	Rate at 7 1/4 per £.	Rate at 8 per £.	Rate at 8 1/4 per £.	Rate at 9 1/4 per £.
<u>Ballycoyle.</u>													
1	Visct. Powerscourt	Mountain	0 5 0	2	2	2	2	2	2	1 1/2	2	2	2
2	Michl Murphy	No land	6 10 0	4 5 1/2	4 7	4 10 1/2	4 10 1/2	4 7	4 7	3 11	4 2 1/2	4 4	5 0
3	Edw Mahon	Land	2 0 0	1 4 1/2	1 5	1 6	1 6	1 5	1 5	1 2 1/2	1 3 1/2	1 4	1 6 1/2
4	James Brien	No land	6 10 0	4 5 1/2	4 7	4 10 1/2	4 10 1/2	4 7	4 7	3 11	4 2 1/2	4 4	5 0
5	Mrs Ryder	"	16 0 0	11 0	11 4	12 0	12 0	11 4	11 4	9 8	10 4	10 8	12 4
6	Francis Kavanagh	Land	0 5 0	2	2	2	2	2	2	1 1/2	2	2	2
7	Matt Noble	"	0 10 0	4	4	4 1/2	4 1/2	4	4	3 1/2	4	4	4 1/2
8	Visct. Powerscourt	Plantation	0 15 0	6	6 1/2	6 1/2	6 1/2	6	6	5 1/2	6	6	7
Total			32 15 0	1 2 5 1/2	1 3 1/2	1 4 6	1 4 6	1 3 1	1 3 1	19 8 1/2	1 1 2 1/2	1 1 10	1 5 2
			22 15 0										

B.

County of Wicklow

Barony of Rathdown

Parish of Powerscourt 80

Union of

Electoral Division of

3179. 31 Km 2 78. U.S.

Reference No.	Townlands and Occupiers.	Description of Tenement.	Annual Valuation. £ s. d.	Summer Assizes	Spring Assizes	Summer Assizes	Spring Assizes	Summer Assizes	Spring Assizes	Summer Assizes	Spring Assizes	Summer Assizes	Spring Assizes
				1878 Rate at 87 per £.	1879 Rate at 80 per £.	1879 Rate at 9 per £.	1880 Rate at 9 per £.	1880 Rate at 82 per £.	1881 Rate at 82 per £.	1881 Rate at 74 per £.	1882 Rate at 77 per £.	1882 Rate at 8 per £.	1883 Rate at 94 per £.
Ballylerane.													
1	Mary McQuirk	Noisland	3 15 0	27	28	29½	29½	28	28	23	25	26	210½
2	John Gallagher	"	5 0 0	35	36½	39	39	36½	36½	30	32½	34	310
3	Mary McQuirk	Land	1 15 0	12½	13	13½	13½	13	13	10	11½	12	14
4	^{John} Peter Graves	"	3 5 0	23	23½	25	25	23½	23½	11½	21	22	26
5+6	^{Mrs} Pat McQuirk	"	9 0 0	62	64½	69	69	64½	64½	55	59½	60	611
7	John Gallagher & others	Mountain	6 0 0	4½	43	46	46	43	43	37½	310½	40	47½
"	^{all} Pat McQuirk	No + gas	1 10 0	10	10½	11½	11½	10½	10½	11	11½	10	12
			30 50										
Total			30 50	109	115	127½	127½	115	115	182	195½	102	133

B.

County of Wicklow

Barony of Rathdown

Parish of Powerscourt

81

Union of

Electoral Division of

3170. 21 Rows 2. 76. V. 2

Reference No.	Townlands and Occupiers.	Description of Tenement.	Annual Valuation. £ s. d.	Summer Assizes 1878	Spring Assizes 1879	Summer Assizes 1879	Spring Assizes 1880	Summer Assizes 1880	Spring Assizes 1881	Summer Assizes 1881	Spring Assizes 1882	Summer Assizes 1882	Spring Assizes 1883
				Rate at 8 1/4 per £.	Rate at 8 1/2 per £.	Rate at 9 per £.	Rate at 9 per £.	Rate at 8 1/2 per £.	Rate at 8 1/4 per £.	Rate at 7 1/4 per £.	Rate at 8 per £.	Rate at 7 1/4 per £.	
<u>Ballyross.</u>													
1	James Doole	Ho + land	7 0 0	4 9 1/2	4 11 1/2	5 3	5 3	4 11 1/2	4 11 1/2	4 2 1/2	4 6	4 8	5 4 1/2
2	Visct. Powerscourt	Ho, wood + mountain	24 0 0	16 6	17 0	18 0	18 0	17 0	17 0	14 6	15 6	16 0	18 6
"	^{George Nail} Major Burton	Ho + land	2 0 0	1 4 1/2	1 5	1 6	1 6	1 5	1 5	1 2 1/2	1 3 1/2	1 4	1 6 1/2
3	Thomas Cox	"	6 0 0	4 1 1/2	4 3	4 6	4 6	4 3	4 3	3 7 1/2	3 10 1/2	4 0	4 7 1/2
4	Edw + Carney	Ho + gar	1 0 0	8	8 1/2	9	9	8 1/2	8 1/2	7	7 1/2	8	9
5	^{Mrs} Robt. Williams	Ho + land	15 0 0	10 3 1/2	10 7 1/2	11 3	11 3	10 7 1/2	10 7 1/2	9 0	9 8	10 0	11 6 1/2
			55 0 0										

© Wicklow County Archives

B.

County of _____

Barony of _____

Parish of _____

Union of _____

Electoral Division of _____

Reference No.	Townlands and Occupiers.	Description of Tenement.	Annual Valuation. £ s. d.	Summer Assizes	Spring Assizes	Summer Assizes	Spring Assizes	Summer Assizes	Spring Assizes	Summer Assizes	Spring Assizes	Summer Assizes	Spring Assizes
				1878	1879	1879	1880	1880	1881	1881	1882	1882	1883
				Rate at	Rate at	Rate at	Rate at	Rate at	Rate at	Rate at	Rate at	Rate at	Rate at
				8 1/2 per £.	8 per £.	9 per £.	9 per £.	8 1/2 per £.	8 1/2 per £.	7 1/4 per £.	7 3/4 per £.	8 per £.	7 1/4 per £.
	Ballyross.		55 0 0										
	^{John} Robt. Williams												
	Edw ^d Carney												
7	^{John} Thos. McAnery	Mountain	1 15 0	1 2 1/2	1 3	1 3 1/2	1 3 1/2	1 3	1 3	1 0	1 1 1/2	1 2	1 4
	Thomas Cox												
6	^{Patrick Ryder} Thos. McAnery	No land	1 10 0	1 0	1 0 1/2	1 1 1/2	1 1 1/2	1 0 1/2	1 0 1/2	1 1	1 1 1/2	1 0	1 2
8	Peter McAnery	"	23 5 0	16 0	16 5 1/2	17 5	17 5	16 5 1/2	16 5 1/2	14 0	15 0	15 6	17 11
			81 10 0										
	Total		81 10 0	2 15 1 1/2	2 17 8 1/2	3 1 1	3 1 1	2 17 8 1/2	2 17 8 1/2	2 9 0 1/2	2 12 6 1/2	2 14 4	3 2 9

B.

County of WicklówBarony of RathdownParish of Powerscourt 82

Union of

Electoral Division of

3179. 21 Box 2. 78. V. 3.

Reference No.	Townlands and Occupiers.	Description of Tenement.	Annual Valuation.		Summer Assizes 1878	Spring Assizes 1879	Summer Assizes 1879	Spring Assizes 1880	Summer Assizes 1880	Spring Assizes 1881	Summer Assizes 1881	Spring Assizes 1882	Summer Assizes 1882	Spring Assizes 1883											
			£	s.	d.	Rate at 84/4 per £.	Rate at 82/4 per £.	Rate at 89 per £.	Rate at 9 per £.	Rate at 82 per £.	Rate at 82 per £.	Rate at 77/4 per £.	Rate at 73/4 per £.	Rate at 8 per £.	Rate at 9/4 per £.										
	Barnamixe																								
1	Mr George Burton	No land	9	0	0	6	2	6	4	6	9	6	9	6	4	5	5	5	9	6	0	6	11		
2	Bethel ^{George} Burton	"	7	0	0	4	9	4	1	5	3	5	3	4	1	4	2	4	6	4	8	5	4		
"	Bethel ^{George} Burton	Land	4	15	0	3	3	3	4	3	6	3	6	3	4	3	4	2	10	3	1	3	2	3	8
"	Bethel ^{George} Burton	"	0	5	0	2		2		2		2		2		2		1	2	2		2		2	
"	Bethel ^{George} Burton	"	0	5	0	2		2		2		2		2		2		1	2	2		2		2	
"	Bethel ^{Geo.} Burton	No land	3	0	0	2	0	2	1	2	3	2	3	2	1	2	1	1	9	1	1	2	0	2	3
3	Bethel ^{George} Burton	Mountain	1	15	0	1	2	1	3	1	3	1	3	1	3	1	3	1	0	1	1	1	2	1	4
"	Bethel ^{George} Burton	"	1	15	0	1	2	1	3	1	3	1	3	1	3	1	3	1	0	1	1	1	2	1	4
"	Mr George Burton	"	4	0	0	2	9	2	10	3	0	3	0	2	10	2	10	2	5	2	7	2	8	3	1
			21	15	0																				

B.

County of _____


Barony of _____

Parish of _____

Union of _____

Electorat Division of _____

Reference No.	Townlands and Occupiers	Description of Tenement	Annual Valuation. £ s. d.	Summer Assizes	Spring Assizes	Summer Assizes	Spring Assizes	Summer Assizes	Spring Assizes	Summer Assizes	Spring Assizes	Summer Assizes	Spring Assizes
				1878 Rate at 84 per £.	1879 Rate at 84 per £.	1879 Rate at 9 per £.	1880 Rate at 9 per £.	1880 Rate at 82 per £.	1881 Rate at 82 per £.	1881 Rate at 74 per £.	1882 Rate at 74 per £.	1882 Rate at 8 per £.	1883 Rate at 9 1/2 per £.
	Barnamire		71 15 0										
4	Rich ^d Burton	No land	12 5 0	85	88	92	92	88	88	75	711	82	95 1/2
"	Margt Burton	House	0 5 0	2	2	2	2	2	2	1/2	2	2	2
5	Robt Burton	No land	22 0 0	15 1/2	15 7	16 6	16 6	15 7	15 7	13 3 1/2	14 2 1/2	14 8	16 11 1/2
6	James Burton	"	2 0 0	1 1/2	1 5	1 6	1 6	1 5	1 5	1 2 1/2	1 3 1/2	1 4	1 6 1/2
			68 5 0										
	Total		68 5 0	2 6 10	2 8 4	2 11 0	2 11 0	2 8 4	2 8 4	2 1 0	2 4 0	2 5 6	2 12 5



B.

County of WicklowBarony of RathdownParish of Powerscourt.

83

Union of _____

Electoral Division of _____

2179. 31 Dec. 2. 78. V. 8

Reference No.	Townlands and Occupiers.	Description of Tenement.	Annual Valuation. £ s. d.	Summer Assizes	Spring Assizes	Summer Assizes	Spring Assizes	Summer Assizes	Spring Assizes	Summer Assizes	Spring Assizes	Summer Assizes	Spring Assizes
				1878 Rate at 8 $\frac{1}{4}$ per £.	1879 Rate at 8 $\frac{1}{2}$ per £.	1879 Rate at 9 per £.	1880 Rate at 9 per £.	1880 Rate at 8 $\frac{1}{2}$ per £.	1881 Rate at 8 $\frac{1}{2}$ per £.	1881 Rate at 7 $\frac{1}{4}$ per £.	1882 Rate at 7 $\frac{1}{4}$ per £.	1882 Rate at 8 per £.	1883 Rate at 7 $\frac{1}{4}$ per £.
		<i>bloon.</i>											
1	^{M^o} Leonard Hicks	House	3 15 0	27	28	29 $\frac{1}{2}$	29 $\frac{1}{2}$	28	28	23	25	26	210 $\frac{1}{2}$
2	Leonard Hicks	Land	11 5 0	79	71 $\frac{1}{2}$	85	85	71 $\frac{1}{2}$	71 $\frac{1}{2}$	69 $\frac{1}{2}$	73	76	88
3	John Hicks	Ho + land	19 0 0	130 $\frac{1}{2}$	135 $\frac{1}{2}$	143	143	135 $\frac{1}{2}$	135 $\frac{1}{2}$	115 $\frac{1}{2}$	123	128	147 $\frac{1}{2}$
4	John McQuirk	"	4 10 0	31	32	34 $\frac{1}{2}$	34 $\frac{1}{2}$	32	32	28 $\frac{1}{2}$	211	30	35 $\frac{1}{2}$
5. 6. 7	John McQuirk	"	3 0 0	210 $\frac{1}{2}$	21 $\frac{1}{2}$	23	23	21 $\frac{1}{2}$	21 $\frac{1}{2}$	19 $\frac{1}{2}$	111	20	23 $\frac{1}{2}$
8	Sam ^r Dowson	"	17 5 0	1110	122 $\frac{1}{2}$	1211	1211	122 $\frac{1}{2}$	122 $\frac{1}{2}$	105	111 $\frac{1}{2}$	116	133 $\frac{1}{2}$
9	John Byrne	Mountain	1 0 0	8	8 $\frac{1}{2}$	9	9	8 $\frac{1}{2}$	8 $\frac{1}{2}$	7	7 $\frac{1}{2}$	8	9
10	John McQuirk	Ho + land	6 0 0	41 $\frac{1}{2}$	43	46	46	43	43	37 $\frac{1}{2}$	310 $\frac{1}{2}$	40	47 $\frac{1}{2}$
11	John Byrne	"	9 0 0	62	64 $\frac{1}{2}$	69	69	64 $\frac{1}{2}$	64 $\frac{1}{2}$	55	59 $\frac{1}{2}$	60	611
			74150										

B.

County of _____

Barony of _____

Parish of _____

Union of _____

Electoral Division of _____

Reference No.	Townlands and Occupiers.	Description of Tenement.	Annual Valuation. £ s. d.	Summer Assizes	Spring Assizes	Summer Assizes	Spring Assizes	Summer Assizes	Spring Assizes	Summer Assizes	Spring Assizes	Summer Assizes	Spring Assizes
				1878 Rate at 8 $\frac{1}{2}$ per £.	1879 Rate at 8 $\frac{1}{2}$ per £.	1879 Rate at 9 per £.	1880 Rate at 9 per £.	1880 Rate at 8 $\frac{1}{2}$ per £.	1881 Rate at 8 $\frac{1}{2}$ per £.	1881 Rate at 7 $\frac{3}{4}$ per £.	1882 Rate at 8 per £.	1882 Rate at 8 per £.	1883 Rate at 9 $\frac{1}{2}$ per £.
	Cloon.		74 15 0										
12	Christ ^r Reilly	Howland	29 0 0	19 11	10 6 $\frac{1}{2}$	11 9	11 9	10 6	10 6	17 6	18 8 $\frac{1}{2}$	19 4	12 4
13	^{Mrs} Leonard Hicks	Off land	18 10 0	12 8 $\frac{1}{2}$	13 1	13 10 $\frac{1}{2}$	13 10 $\frac{1}{2}$	13 1	13 1	11 2	11 11 $\frac{1}{2}$	12 4	14 3
18	Leonard Hicks	Mountain	15 10 0	10 8	10 11 $\frac{1}{2}$	11 7 $\frac{1}{2}$	11 7 $\frac{1}{2}$	10 11 $\frac{1}{2}$	10 11 $\frac{1}{2}$	9 4 $\frac{1}{2}$	10 0	10 4	11 11 $\frac{1}{2}$
	John Hicks												
	John M ^r Guirk												
	Sam ^r Lawson												
	John Byrne												
	Christ ^r Reilly												
	Total		137 15 0	4 14 7	4 17 6	5 3 3	5 3 3	4 17 5 $\frac{1}{2}$	4 17 5 $\frac{1}{2}$	4 3 1	4 8 10	4 11 10	5 6 0 $\frac{1}{2}$

© Wicklow County Archives

B.

County of WicklowBarony of RathdownParish of Powerscourt 84

Union of _____

Electoral Division of _____

Reference No.	Townlands and Occupiers.	Description of Tenement.	Annual Valuation. £ s. d.	Summer Assizes 1878	Spring Assizes 1879	Summer Assizes 1879	Spring Assizes 1880	Summer Assizes 1880	Spring Assizes 1881	Summer Assizes 1881	Spring Assizes 1882	Summer Assizes 1882	Spring Assizes 1883
				Rate at 8 1/2 per £.	Rate at 8 per £.	Rate at 9 per £.	Rate at 9 per £.	Rate at 8 1/2 per £.	Rate at 8 1/2 per £.	Rate at 7 3/4 per £.	Rate at 8 per £.	Rate at 9 per £.	
	Bookstown												
1	Mr Zennel	Ho + land	44 0 0	1 10 3	1 11 2	1 13 0	1 13 0	1 11 2	1 11 2	1 6 7	1 8 5	1 9 4	1 13 11
2	Rich ^d W. Pittar	"	36 0 0	1 4 9	1 5 6	1 7 0	1 7 0	1 5 6	1 5 6	1 1 9	1 3 3	1 4 0	1 7 9
"	James Gaskins	Ho + gar	3 5 0	2 3	2 3 1/2	2 5	2 5	2 3 1/2	2 3 1/2	1 1 1/2	2 1	2 2	2 6
"	John Smith James Sutton	House	3 0 0	2 0 1/2	2 1 1/2	2 3	2 3	2 1 1/2	2 1 1/2	1 9 1/2	1 11	2 0	2 3 1/2
4	Unsett. Powerscourt	Land	4 0 0	2 9	2 10	3 0	3 0	2 10	2 10	2 5	2 7	2 8	3 1
3	Rich ^d Pilkington	"	7 0 0	4 9 1/2	4 11 1/2	5 3	5 3	4 11 1/2	4 11 1/2	4 2 1/2	4 6	4 8	5 4 1/2
"	Thos. B. Miller	"	4 1 0 0	3 1	3 2	3 4 1/2	3 4 1/2	3 2	3 2	2 8 1/2	2 11	3 0	3 5 1/2
"	Rich ^d Pilkington (Lodgers)	Ho + land	23 0 0	15 9 1/2	16 3 1/2	17 3	17 3	16 3 1/2	16 3 1/2	13 10 1/2	14 10	15 4	17 8 1/2
			124 15 0										

B.

County of Wicklow

Barony of Rathdown

Parish of Powerscourt 85

Union of _____

Electoral Division of _____

Reference No.	Townlands and Occupiers.	Description of Tenement.	Annual Valuation.	Summer Assizes	Spring Assizes	Summer Assizes	Spring Assizes	Summer Assizes	Spring Assizes	Summer Assizes	Spring Assizes	Summer Assizes	Spring Assizes
				1878	1879	1879	1880	1880	1881	1881	1882	1883	
				Rate at	Rate at	Rate at	Rate at	Rate at	Rate at	Rate at	Rate at	Rate at	Rate at
				per £.	per £.	per £.	per £.	per £.	per £.	per £.	per £.	per £.	per £.
				£ s. d.	£ s. d.	£ s. d.	£ s. d.	£ s. d.	£ s. d.	£ s. d.	£ s. d.	£ s. d.	£ s. d.
		Cookstown.	222 0 0										
4	Wm Walker Thomas Mustard	Land	3 0 0	20 ¹ / ₂	2 ¹ / ₂	23	23	2 ¹ / ₂	2 ¹ / ₂	19 ¹ / ₂	1 11	20	23 ¹ / ₂
"	John Hutton	Howland	64 0 0	240	254	280	280	254	254	188	214	228	294
Summer Hill													
5	Wm R. Lefanu	"	90 0 0	3110 ¹ / ₂	339	376	376	339	339	2144	2181	300	394
6	James Quigley	Land	14 10 0	911 ¹ / ₂	103	1010 ¹ / ₂	1010 ¹ / ₂	103	103	89	94 ¹ / ₂	98	112
7	Visct. Powerscourt	"	11 10 0	711	8 ¹ / ₂	87 ¹ / ₂	87 ¹ / ₂	8 ¹ / ₂	8 ¹ / ₂	61 ¹ / ₂	75	78	810 ¹ / ₂
8	Rev. Henry Galbraith	Howland	52 0 0	1159	11610	1190	1190	11610	11610	1115	1137	1148	201
"	Lady Laura Grattan	Land	52 0 0	120	128	140	140	128	128	194	108	114	148
			489 0 0										

B.

County of Wicklow
Union of _____

Barony of Rathdown
Electoral Division of _____

Parish of Powerscourt 86

Reference No.	Townlands and Occupiers.	Description of Tenement.	Annual Valuation. £ s. d.	Summer Assizes	Spring Assizes	Summer Assizes	Spring Assizes	Summer Assizes	Spring Assizes	Summer Assizes	Spring Assizes	Summer Assizes	Spring Assizes
				1878 Rate at 8 1/2 per £.	1879 Rate at 8 1/2 per £.	1879 Rate at 9 per £.	1880 Rate at 9 per £.	1880 Rate at 8 1/2 per £.	1881 Rate at 8 1/2 per £.	1881 Rate at 7 1/4 per £.	1882 Rate at 7 1/4 per £.	1882 Rate at 8 per £.	1882 Rate at 9 1/2 per £.
		Cookstown.	679 15 0										
		Down of Enniskerry (Pt. of)											
15	Visct. Powerscourt	Land	0 15 0	6	6 1/2	6 1/2	6 1/2	6 1/2	6 1/2	5 1/2	6	6	7
1.6	7	Visct. Powerscourt Wigan Alexander Ho + gar (vac)	16 10 0	11 4	11 8	12 4 1/2	12 4 1/2	11 8	11 8	9 11 1/2	10 8	11 0	12 8 1/2
8	M ^r Bernard	Ho + gar	22 0 0	15 1 1/2	15 7	16 6	16 6	15 7	15 7	13 3 1/2	14 2 1/2	14 8	16 1 1/2
9	Wm Rice Doctor James Hamilton	"	25 0 0	17 2	17 8 1/2	18 9	18 9	17 8 1/2	17 8 1/2	15 1	16 1 1/2	16 8	19 3
11	Reps Henry Buckley	House	18 0 0	12 4 1/2	12 9	13 6	13 6	12 9	12 9	10 10 1/2	11 7 1/2	12 0	13 10 1/2
		Total	762 0 0	263 7	26 19 7	28 11 4 1/2	28 11 4 1/2	26 19 4 1/2	26 19 4 1/2	23 0 1	24 11 10	25 8 0	29 7 1

E.

County of _____

Barony of _____

Parish of _____

Union of _____

Electoral Division of _____

2179 21 Hms. 2 TA. V. 5

Reference No.	Townlands and Occupiers.	Description of Tenement.	Annual Valuation. £ s. d.	Summer Assizes	Spring Assizes	Summer Assizes	Spring Assizes	Summer Assizes	Spring Assizes	Summer Assizes	Spring Assizes	Summer Assizes	Spring Assizes
				1878 Rate at 8 ¹ / ₄ per £.	1877 Rate at 8 ¹ / ₄ per £.	1879 Rate at 9 per £.	1880 Rate at 9 per £.	1880 Rate at 8 ¹ / ₄ per £.	1881 Rate at 8 ¹ / ₄ per £.	1881 Rate at 7 ³ / ₄ per £.	1882 Rate at 7 ³ / ₄ per £.	1882 Rate at 8 per £.	1883 Rate at 9 ¹ / ₄ per £.
	Croon.												
1	Mrs John Evans	No land	28 0 0	19 3	19 10	1 1 0	1 1 0	19 10	19 10	16 11	18 1	18 8	1 1 7
2	Nick Long	No Land	30 10 0 31 0 0	10 11 ¹ / ₂	1 1 7	1 3 3	1 3 3	1 1 11	1 1 11	18 8 ¹ / ₂	1 0 0	1 0 8	1 3 10 ¹ / ₂
3	Susan Keegan	Mountain	54 10 0	17 5 ¹ / ₂	1 18 7	2 0 10 ¹ / ₂	2 0 10 ¹ / ₂	1 18 7	1 18 7	1 12 11	1 15 4	1 16 4	2 2 0
			113 10 0										
		Total	113 10 0	3 17 8	4 0 0	4 5 1 ¹ / ₂	4 5 1 ¹ / ₂	4 0 4	4 0 4	3 8 6 ¹ / ₂	3 13 5	3 15 8	4 7 5 ¹ / ₂

B.

County of WicklowBarony of RathdownParish of Powerscourt 87

Union of _____

Electoral Division of _____

Reference No.	Townlands and Occupiers.	Description of Tenement.	Annual Valuation. £ s. d.	Summer Assizes	Spring Assizes	Summer Assizes	Spring Assizes	Summer Assizes	Spring Assizes	Summer Assizes	Spring Assizes	Summer Assizes	Spring Assizes
				1878 Rate at 8 ¹ / ₄ per £.	1879 Rate at 8 ¹ / ₄ per £.	1879 Rate at 9 per £.	1880 Rate at 9 per £.	1880 Rate at 8 ¹ / ₄ per £.	1881 Rate at 8 ¹ / ₄ per £.	1881 Rate at 7 ¹ / ₄ per £.	1882 Rate at 8 per £.	1882 Rate at 9 ¹ / ₄ per £.	
	<u>Curtlestown Lower</u>												
1	<u>Richard Gekarn</u> <u>Rapthos Walker</u>	No land	80 0 0	2 15 0	2 16 8	3 0 0	3 0 0	2 16 8	2 16 8	2 8 4	2 11 8	2 13 4	3 1 8
"	<u>Pat^h Mooney</u>	House	0 15 0	6	6 ¹ / ₂	6 ¹ / ₂	6 ¹ / ₂	6	6	5 ¹ / ₂	6	6	7
"	<u>Visit. Powerscourt</u>	Plantation	0 15 0	6	6 ¹ / ₂	6 ¹ / ₂	6 ¹ / ₂	6	6	5 ¹ / ₂	6	6	7
			81 10 0										
		<u>Total</u>	81 10 0	2 16 0	2 17 9	3 1 1	3 1 1	2 17 8	2 17 8	2 9 3	2 12 8	2 14 4	3 2 10

B.

County of _____

Barony of _____

Parish of _____

Union of _____

Electoral Division of _____

3179 51.H.M.A. 9 78. V. 2

Reference No.	Townlands and Occupiers.	Description of Tenement.	Annual Valuation. £ s. d.	Summer Assizes	Spring Assizes	Summer Assizes	Spring Assizes	Summer Assizes	Spring Assizes	Summer Assizes	Spring Assizes	Summer Assizes	Spring Assizes
				1878 Rate at 8½ per £.	1879 Rate at 8½ per £.	1879 Rate at 9 per £.	1880 Rate at 9 per £.	1880 Rate at 8½ per £.	1881 Rate at 8½ per £.	1881 Rate at 7½ per £.	1882 Rate at 7½ per £.	1882 Rate at 8 per £.	1882 Rate at 8 per £.
	Curttestown Upper												
1	Richard Gueham Repos. Walker	No vland	33 0 0	128	134½	149	149	134	134	1911	113	120	155
	Total		33 0 0	128	134½	149	149	134	134	1911	113	120	155
	Erniskerry.												
1	Repos Henry Buckley	Off vland	5 0 0	35	36½	39	39	36½	36½	30	32½	34	310
	Total		5 0 0	35	36½	39	39	36½	36½	30	32½	34	310

B.

County of WicklowBarony of RathdownParish of Powerscourt. 88

Union of _____

Electoral Division of _____

Reference No.	Townlands and Occupiers.	Description of Tenement.	Annual Valuation. £ s. d.	Summer Assizes	Spring Assizes	Summer Assizes	Spring Assizes	Summer Assizes	Spring Assizes	Summer Assizes	Spring Assizes	Summer Assizes	Spring Assizes
				1878 Rate at 8 $\frac{1}{4}$ per £.	1879 Rate at 8 $\frac{1}{2}$ per £.	1879 Rate at 9 per £.	1880 Rate at 9 per £.	1880 Rate at 8 $\frac{1}{2}$ per £.	1881 Rate at 8 $\frac{1}{2}$ per £.	1881 Rate at 7 $\frac{3}{4}$ per £.	1882 Rate at 8 per £.	1882 Rate at 9 $\frac{1}{2}$ per £.	
	Deer park.												
1	Visit. Powerscourt Ho. mill land.		245 0 0	8 8 5	8 13 6 $\frac{1}{2}$	9 3 9	9 3 9	8 13 6	8 13 6	7 8 0	7 18 2	8 3 4	9 8 10
	Total		245 0 0	8 8 5	8 13 6 $\frac{1}{2}$	9 3 9	9 3 9	8 13 6	8 13 6	7 8 0	7 18 2	8 3 4	9 8 10
	Glaskenny												
1	John Buckley	Land	30 0 0	10 $\frac{1}{2}$	11 3	12 6	12 6	11 3	11 3	18 $\frac{1}{2}$	19 $\frac{1}{2}$	10 0	13 $\frac{1}{2}$
2	John Kulty	"	0 10 0	4	4	4 $\frac{1}{2}$	4 $\frac{1}{2}$	4	4	3 $\frac{1}{2}$	4	4	4 $\frac{1}{2}$
1	George Walker	House	1 0 0	8	8 $\frac{1}{2}$	9	9	8 $\frac{1}{2}$	8 $\frac{1}{2}$				
			31 10 0										

B.

County of

Barony of

Parish of

Union of

Electoral Division of

3175 51 Rms. 2 78. V. 2

Reference No.	Townlands and Occupiers	Description of Tenement	Annual Valuation £ s. d.	Summer Assizes	Spring Assizes	Summer Assizes	Spring Assizes	Summer Assizes	Spring Assizes	Summer Assizes	Spring Assizes	Summer Assizes	Spring Assizes
				1878 Rate at per £.	1879 Rate at per £.	1879 Rate at per £.	1880 Rate at per £.	1880 Rate at per £.	1881 Rate at per £.	1881 Rate at per £.	1881 Rate at per £.	1882 Rate at per £.	1882 Rate at per £.
	Glaskenny		31 10 0										
3	Mrs Thos. Miller	No land	25 0 0	17 2	17 8 1/2	18 9	18 9	17 8 1/2	17 8 1/2	15 1	16 1 1/2	16 8	19 3
4	Robert Buckley Mrs Harrick	"	31 0 0 37 0 0	15 5	16 2 1/2	17 9	17 9	1 1 11	1 1 11	18 8 1/2	1 0 0	1 0 8	1 3 10 1/2
5	Adam & Buckley Patrick McKusky	"	43 0 0 37 0 0	15 5	16 2 1/2	17 9	17 9	1 10 5	1 10 5	1 5 11	1 7 9	1 8 8	1 13 1
			2 0 0					15	15	12 1/2	13 1/2	14	16 1/2
		Total	120 10 0 132 10 0 134 10 0 131 10 0	49 7 1/2	4 12 5	4 17 10 1/2	4 17 10 1/2	4 13 9	4 13 9	3 19 4	4 4 10 1/2	4 7 8	5 1 3

Union of

Electoral Division of

Reference No.	Townlands and Occupiers.	Description of Tenement.	Annual Valuation.	Summer Assizes	Spring Assizes	Summer Assizes	Spring Assizes	Summer Assizes	Spring Assizes	Summer Assizes	Spring Assizes	Summer Assizes	Spring Assizes
				1878	1879	1879	1880	1880	1881	1881	1882	1882	1883
				Rate at 8 $\frac{1}{2}$ per £.	Rate at 8 $\frac{1}{2}$ per £.	Rate at 9 per £.	Rate at 9 per £.	Rate at 8 $\frac{1}{2}$ per £.	Rate at 8 $\frac{1}{2}$ per £.	Rate at 9 per £.	Rate at 9 per £.	Rate at 8 per £.	Rate at 9 $\frac{1}{2}$ per £.
				£ s. d.	£ s. d.	£ s. d.	£ s. d.	£ s. d.	£ s. d.	£ s. d.	£ s. d.	£ s. d.	£ s. d.
	<u>Kilgarran</u>												
1	James Quigley	Land	6 10 0	4 5 $\frac{1}{2}$	4 7	4 10 $\frac{1}{2}$	4 10 $\frac{1}{2}$	4 7	4 7	3 11	4 2 $\frac{1}{2}$	4 4	5 0
2	Visct. Powerscourt	No land	4 0 0	1 7 6	1 8 4	1 10 0	1 10 0	1 8 4	1 8 4	1 4 2	1 5 10	1 6 8	1 10 10
3	John Mrs Burns	"	5 5 0	3 7	3 8 $\frac{1}{2}$	3 11	3 11	3 8 $\frac{1}{2}$	3 8 $\frac{1}{2}$	3 2	3 4 $\frac{1}{2}$	3 6	4 0
"	Esther Keill	House	1 10 0	1 0	1 0 $\frac{1}{2}$	1 1 $\frac{1}{2}$	1 1 $\frac{1}{2}$	1 0 $\frac{1}{2}$	1 0 $\frac{1}{2}$	11	1 1 $\frac{1}{2}$	1 0	1 2
"	Pat ^r McLyraane	"	1 10 0	1 0	1 0 $\frac{1}{2}$	1 1 $\frac{1}{2}$	1 1 $\frac{1}{2}$	1 0 $\frac{1}{2}$	1 0 $\frac{1}{2}$	11	1 1 $\frac{1}{2}$	1 0	1 2
"	John Connor William Cox	"	1 10 0	1 0	1 0 $\frac{1}{2}$	1 1 $\frac{1}{2}$	1 1 $\frac{1}{2}$	1 0 $\frac{1}{2}$	1 0 $\frac{1}{2}$	11	1 1 $\frac{1}{2}$	1 0	1 2
"	Chas Dempsey James Pierce	"	1 5 0	10	10 $\frac{1}{2}$	11	11	10 $\frac{1}{2}$	10 $\frac{1}{2}$	9	9 $\frac{1}{2}$	10	11 $\frac{1}{2}$
4	John Burns Mrs Burns	Land	6 5 0	4 3 $\frac{1}{2}$	4 5	4 8	4 8	4 5	4 5	3 9 $\frac{1}{2}$	4 0	4 2	4 10
"	James Dempsey Charles Dempsey	House	2 5 0	1 6 $\frac{1}{2}$	1 7	1 8	1 8	1 7	1 7	1 4 $\frac{1}{2}$	1 5 $\frac{1}{2}$	1 6	1 8 $\frac{1}{2}$
			66 0 0										

B.

County of Wicklow

Barony of Rathdown

Parish of Powerscourt

90

Union of _____

Electoral Division of _____

Reference No.	Townlands and Occupiers.	Description of Tenement.	Annual Valuation.	Summer Assizes	Spring Assizes	Summer Assizes	Spring Assizes	Summer Assizes	Spring Assizes	Summer Assizes	Spring Assizes	Summer Assizes	Spring Assizes
				1878	1877	1879	1880	1880	1881	1881	1882	1882	1882
				Rate at	Rate at	Rate at	Rate at	Rate at	Rate at	Rate at	Rate at	Rate at	Rate at
				per £.	per £.	per £.	per £.	per £.	per £.	per £.	per £.	per £.	per £.
				£ s. d.	£ s. d.	£ s. d.	£ s. d.	£ s. d.	£ s. d.	£ s. d.	£ s. d.	£ s. d.	£ s. d.
		Kilgarran	94 10 0										
9	Thos. B. Miller	Land	1 10 0	1 0	1 0 1/2	1 1 1/2	1 1 1/2	1 0 1/2	1 0 1/2	11	11 1/2	10	12
		Down of Enniskerry (Pt. of)											
10	1 John Thos. Buckley	Ho + gar	16 0 0	11 0	11 4	12 0	12 0	11 4	11 4	9 8	10 4	10 8	12 4
	2 Miss Williams	"	11 15 0	8 1	8 4	8 9 1/2	8 9 1/2	8 4	8 4	7 1	7 7	7 10	9 0
3. 4. 5	Thos. Bland Miller	"	25 0 0	17 2	17 8 1/2	18 9	18 9	17 8 1/2	17 8 1/2	15 1	16 1 1/2	16 8	19 3
	6 Wm Black	House	10 0 0	6 10 1/2	7 1	7 6	7 6	7 1	7 1	6 0	6 5 1/2	6 8	7 8 1/2
	Visct. Powerscourt	Half annuity of Petitioners	5 0 0	3 5	3 6 1/2	3 9	3 9	3 6 1/2	3 6 1/2	3 0	3 2 1/2	3 4	3 10
	7 Saml Pharr John Bullen	House	7 10 0	5 2	5 3 1/2	5 7 1/2	5 7 1/2	5 3 1/2	5 3 1/2	4 6 1/2	4 10	5 0	5 9 1/2
			171 5 0										

E.

County of

Barony of

Parish of

Union of

Electoral Division of

3170 91. Rms. 3 TA. V. 2

Reference No.	Townlands and Occupiers.	Description of Tenement.	Annual Valuation.	Summer Assizes	Spring Assizes	Summer Assizes	Spring Assizes	Summer Assizes	Spring Assizes	Summer Assizes	Spring Assizes	Summer Assizes	Spring Assizes
				1878	1879	1879	1880	1880	1881	1881	1882	1882	1883
				Rate at	Rate at	Rate at	Rate at	Rate at	Rate at	Rate at	Rate at	Rate at	Rate at
				per £.	per £.	per £.	per £.	per £.	per £.	per £.	per £.	per £.	per £.
				£ s. d.	£ s. d.	£ s. d.	£ s. d.	£ s. d.	£ s. d.	£ s. d.	£ s. d.	£ s. d.	£ s. d.
		Kilgarran	171 50										
10	8	George Delford House	5 10 0	39½	3 10½	4 1½	4 1½	3 10½	3 10½	3 4	3 6½	3 8	4 3
	9	George Delford Shop	4 0 0	29	2 10	3 0	3 0	2 10	2 10	2 5	2 7	2 8	3 1
	"	George Delford House	26 0 0	17 10½	18 5	19 6	19 6	18 5	18 5	15 8½	16 9½	17 4	1 0 0
10		John Wheeler Ho + gar	5 5 0	37	3 8½	3 11	3 11	3 8½	3 8½	3 2	3 4½	3 6	4 0
		Visct. Powerscourt Half ann't rent of Dispensary	4 0 0	29	2 10	3 0	3 0	2 10	2 10	2 5	2 7	2 8	3 1
		George Delford (Lodgers)											
11		Robt. Durnett Ho + gar	18 0 0	12 4½	12 9	13 6	13 6	12 9	12 9	10 10½	11 7½	12 0	13 10½
		Visct. Powerscourt Half ann't rent of Police Barracks	9 0 0	62	6 4½	6 9	6 9	6 4½	6 4½	5 5	5 9½	6 0	6 11
			243 0 0										
		Total	243 0 0	869	8 11 10½	9 1 11½	9 1 11½	8 11 10	8 11 10	7 6 10	7 16 9	8 2 0	9 6 11

B.

County of Wicklow
Union of _____Barony of Rathdown
Electoral Division of _____Parish of Powerscourt. 91

Reference No.	Towlands and Occupiers.	Description of Tenement.	Annual Valuation. £ s. d.	Summer Assizes	Spring Assizes	Summer Assizes	Spring Assizes	Summer Assizes	Spring Assizes	Summer Assizes	Spring Assizes	Summer Assizes	Spring Assizes
				1878 Rate at 84 per £.	1879 Rate at 82 per £.	1879 Rate at 9 per £.	1880 Rate at 9 per £.	1880 Rate at 82 per £.	1881 Rate at 82 per £.	1881 Rate at 74 per £.	1882 Rate at 74 per £.	1882 Rate at 8 per £.	1883 Rate at 94 per £.
	Killegas												
1	Pat ^r Butler	No land	1 15 0	1 2½	1 3	1 3½	1 3½	1 3	1 3	1 0	1 ½	1 2	1 4
2	John Hayden	Off land	6 10 0	4 5½	4 7	4 10½	4 10½	4 7	4 7	3 11	4 2½	4 4	5 0
3	Christ ^r Cavanagh	No land	3 15 0 4 5 0 0	2 7	2 8	2 9½	2 9½	2 8	2 8	2 3	2 5	1 10 0	1 14 8
4	Christ^r Cavanagh	Land	6 15 0	4 7½	4 9½	5 0½	5 0½	4 9½	4 9½	4 1	4 4½		
4	Mrs Byrne	House	0 10 0	4	4	4½	4½	4	4	3½	4		
4	Christ^r Cavanagh	Land	9 0 0	6 2	6 4½	6 9	6 9	6 4½	6 4½	5 5	5 9½		
5	Christ^r Cavanagh	No land	4 0 0	2 9	2 10	3 0	3 0	2 10	2 10	2 5	2 7		
6	Mich ^r Doyle	"	8 5 0	5 8	5 10	6 2	6 2	5 10	5 10	5 0	5 4	5 6	6 4
7	Mary Doyle	Head Land	9 0 0 11 0 0	6 2	6 4½	6 9	6 9	6 4½	6 4½	5 5	5 9½	7 4	8 5½
			49 10 0										

B.

County of Wicklow
 Union of _____

Barony of Rathdown
 Electoral Division of _____

Parish of Powerscourt 92

Reference No.	Townlands and Occupiers.	Description of Tenement.	Annual Valuation. £ s. d.	Summer Assizes	Spring Assizes	Summer Assizes	Spring Assizes	Summer Assizes	Spring Assizes	Summer Assizes	Spring Assizes	Summer Assizes	Spring Assizes
				1878 Rate at 84 per £.	1879 Rate at 82 per £.	1879 Rate at 89 per £.	1880 Rate at 89 per £.	1880 Rate at 82 per £.	1881 Rate at 82 per £.	1881 Rate at 74 per £.	1882 Rate at 74 per £.	1882 Rate at 8 per £.	1882 Rate at 9 1/4 per £.
		Killegar.	3020 215 0 0										
13	Julia Grimes	No land	0 15 0 1 0 0	6	6 1/2	6 1/2	6 1/2	6	6	5 1/2	6	8	9
"	Peter Grimes	House	0 5 0	2	2	2	2	2	2	1 1/2	2		
14	Christ Cavanagh	Land	6 15 0	4 7 1/2	4 9 1/2	5 0 1/2	5 0 1/2	4 9 1/2	4 9 1/2	4 1	4 4 1/2		
15	Christ Cavanagh	No land	1 0 0	8	8 1/2	9	9	8 1/2	8 1/2	7	7 1/2		
"	Christ Cavanagh	Land	4 10 0	3 1	3 2	3 4 1/2	3 4 1/2	3 2	3 2	2 8 1/2	2 11		
"	Thomas Kenny	House	0 15 0	6	6 1/2	6 1/2	6 1/2	6	6	5 1/2	6		
"	Thomas Kenny	"	0 15 0	6	6 1/2								
16 14	Thomas Kenny	Land No land	10 10 0 2 5 15 0	7 2 1/2	7 5	7 10 1/2	7 10 1/2	7 2 1/2	7 2 1/2	6 4	6 9 1/2	17 2	19 10
17	Phelim Neale Philip Neill	No land	7 0 0	4 9 1/2	4 11 1/2	5 3	5 3	4 11 1/2	4 11 1/2	4 2 1/2	4 6	4 8	5 4 1/2
			267 5 0										

B.

County of Wicklow
 Union of _____

Barony of Rathdown
 Electoral Division of _____

Parish of Powerscourt 93

Reference No.	Townlands and Occupiers.	Description of Tenement.	Annual Valuation. £ s. d.	Summer Assizes	Spring Assizes	Summer Assizes	Spring Assizes	Summer Assizes	Spring Assizes	Summer Assizes	Spring Assizes	Summer Assizes	Spring Assizes
				1878 Rate at 8 1/2 per £.	1879 Rate at 8 1/2 per £.	1879 Rate at 9 per £.	1880 Rate at 9 per £.	1880 Rate at 8 1/2 per £.	1881 Rate at 8 1/2 per £.	1881 Rate at 7 1/2 per £.	1882 Rate at 7 1/4 per £.	1882 Rate at 8 per £.	1883 Rate at — per £.
	Killegas.		357 50										
24	Mr Byrne	Land	1 50	10	10 1/2	11	11	10 1/2	10 1/2	9	9 1/2		
25	Edwd Doogan	"	0 50	2	2	2	2	2	2	1 1/2	2		
"	Mr Byrne	"	0 50	2	2	2	2	2	2	1 1/2	2		
Total			359 0 0	12 6 5 1/2	12 14 1 1/2	14 1 6	14 1 6	13 6 6 1/2	13 6 6 1/2	11 7 2 1/2	12 3 3	12 11 6	14 10 7
			376 15 0										
			375 15 0										
			359 0 0										
			377 5 0										

© Wicklow County Archiving

B.

County of WicklowBarony of RathdownParish of Powerscourt 94

Union of _____

Electoral Division of _____

Reference No.	Townlands and Occupiers.	Description of Tenement.	Annual Valuation. £ s. d.	Summer Assizes	Spring Assizes	Summer Assizes	Spring Assizes	Summer Assizes	Spring Assizes	Summer Assizes	Spring Assizes	Summer Assizes	Spring Assizes
				1878 Rate at 8½ per £.	1879 Rate at 8½ per £.	1879 Rate at 9 per £.	1880 Rate at 9 per £.	1880 Rate at 8½ per £.	1881 Rate at 8½ per £.	1881 Rate at 7½ per £.	1882 Rate at 7½ per £.	1882 Rate at 8 per £.	1883 Rate at 9¼ per £.
	<u>Kilmalin.</u>		80 0 0										
5	Visct. Powerscourt	Land	7 15 0	5 4	5 6	5 9½	5 9½	5 6	5 6	4 8	5 0	5 2	5 1½
6	Eliyth Reilly	Ho + land	7 15 0	5 4	5 6	5 9½	5 9½	5 6	5 6	4 8	5 0	5 2	5 1½
"	Mary Reilly	House	0 15 0	6	6½	6½	6½	6	6	5½	6	6	7
"	Est. Reilly Thomas Mallohan	Ho + gar	1 0 0	8	8½	9	9	8½	8½	7	7½	8	9
"	Mick Murphy John Byrne	House	0 10 0	4	4	4½	4½	4	4	3½	4	4	4½
7	Robt. Dempsey	Ho + land	6 0 0	4 ½	4 3	4 6	4 6	4 3	4 3	3 7½	3 10½	4 0	4 7½
8	¹⁷⁷⁰ Timothy Quigley	"	3 8 0 0	1 6 ½	1 6 11	1 8 6	1 8 6	1 6 11	1 6 11	1 2 11	1 4 6	1 5 4	1 9 3½
"	¹⁷⁷⁰ Timothy Quigley Mick Rafferty	Ho + gar	1 0 0	8	8½	9	9	8½	8½				
9	Rich ^d Coogan	Ho + land	1 10 0	1 0	1 0½	1 1½	1 1½	1 0½	1 0½	11	1 ½	1 0	1 2
			144 5 0										

Reference No.	Townlands and Occupiers.	Description of Tenement.	Annual Valuation. £ s. d.	Summer Assizes	Spring Assizes	Summer Assizes	Spring Assizes	Summer Assizes	Spring Assizes	Summer Assizes	Spring Assizes	Summer Assizes	Spring Assizes
				Rate at 1878 per £.	Rate at 1879 per £.	Rate at 1879 per £.	Rate at 1880 per £.	Rate at 1880 per £.	Rate at 1880 per £.	Rate at 1881 per £.	Rate at 1881 per £.	Rate at 1882 per £.	Rate at 1882 per £.
	<u>Kilmalin</u>		175 50										
10	<u>John Carney</u> Carney	No + gas	2 15 0	1 10½	1 1½	2 0½	2 0½	1 1½	1 1½	1 8	1 9½	1 10	2 ½
"	<u>Visct Powerscourt</u> <u>Richard Grogan</u> <u>(Lodgers)</u>	House	3 0 0	2 0½	2 ½	2 3	2 3	2 ½	2 ½	1 9½	1 11	2 0	2 3½
"	<u>Visct Powerscourt</u> <u>John Woodcock</u> <u>(Lodgers)</u>	"	3 0 0	2 0½	2 ½	2 3	2 3	2 ½	2 ½	1 9½	1 11	2 0	2 3½
"	<u>Visct Powerscourt</u> <u>William Milann</u> <u>(Lodgers)</u>	"	3 0 0	2 0½	2 ½	2 3	2 3	2 ½	2 ½	1 9½	1 11	2 0	2 3½
"	<u>Visct Powerscourt</u> <u>Michael Gaffney</u> <u>(Lodgers)</u>	"	3 0 0	2 0½	2 ½	2 3	2 3	2 ½	2 ½	1 9½	1 11	2 0	2 3½
11	<u>Edward</u> <u>Ebenezer Barrington</u>	No land	27 15 0	19 1	19 8	1 0 9½	1 0 9½	19 8	19 8	16 9	17 11	18 6	1 14½
"	<u>James Leslie</u>	House	0 15 0	6	6	6	6	6	6	5 ½	6	6	7
		Total	217 10 0 218 10 0 218 10 0	7 9 10	7 14 9½	8 3 7	8 3 7	7 13 10	7 13 10	6 10 6½	6 19 9½	7 4 4	8 6 8

B.

County of Wicklow
Union of _____

Barony of Rathdown
Electoral Division of _____

Parish of Powerscourt

3179 91 Bux. 3 14 V. 1

Reference No.	Townlands and Occupiers.	Description of Tenement.	Annual Valuation. £ s. d.	Summer Assizes	Spring Assizes	Summer Assizes	Spring Assizes	Summer Assizes	Spring Assizes	Summer Assizes	Spring Assizes	Summer Assizes	Spring Assizes
				1878 Rate at 8½ per £.	1879 Rate at 8 per £.	1879 Rate at 9 per £.	1880 Rate at 9 per £.	1880 Rate at 8½ per £.	1881 Rate at 8½ per £.	1881 Rate at 7½ per £.	1882 Rate at 8 per £.	1882 Rate at 9 per £.	1883 Rate at 9½ per £.
	<u>Knockbawn.</u>												
1	John Buckley	Hoiland	34 0 0	1 3 4½	1 4 1	1 5 6	1 5 6	1 4 1	1 4 1	1 0 6	1 1 11	1 2 8	1 6 2½
	<u>Total</u>		34 0 0	1 3 4½	1 4 1	1 5 6	1 5 6	1 4 1	1 4 1	1 0 6	1 1 11	1 2 8	1 6 2½

© Wicklow County Archives

B.

County of WicklowBarony of RathdownParish of Powerscourt. 96

Union of _____

Electoral Division of _____

Reference No.	Townlands and Occupiers.	Description of Tenement.	Annual Valuation. £ s. d.	Summer Assizes	Spring Assizes	Summer Assizes	Spring Assizes	Summer Assizes	Spring Assizes	Summer Assizes	Spring Assizes	Summer Assizes	Spring Assizes
				1878 Rate at 8 1/4 per £.	1879 Rate at 8 1/2 per £.	1879 Rate at 9 per £.	1880 Rate at 9 per £.	1880 Rate at 8 1/2 per £.	1881 Rate at 8 1/2 per £.	1881 Rate at 7 3/4 per £.	1882 Rate at 8 per £.	1882 Rate at 9 1/4 per £.	
		<u>Knocksink.</u>											
1	Vicet. Powerscourt	Land	3 0 0	20 1/2	2 1/2	23	23	2 1/2	2 1/2	19 1/2	1 11	20	23 1/2
2. 3+4	Walter R Bulwer	No land	63 0 0 100 0 0	23 3/4	24 7/2	27 3	27 3	3 10 10	3 10 10	3 0 5	3 4 7	3 6 8	3 17 1
5	John Burns Mrs Burns	Land	1 15 0	12 1/2	13	13 1/2	13 1/2	13	13	10	1 1/2	12	14
6	Wm Buckley	"	2 5 0	16 1/2	17	18	18	17	17	14 1/2	15 1/2	16	18 1/2
"	Rev. Thos O'Dwyer P.P.	House	18 0 0	12 1/2	12 9	13 6	13 6	12 9	12 9	10 10 1/2	11 7 1/2	12 0	13 10 1/2
"	Rev. Thos O'Brien Edward Mackey	"	12 0 0	8 3	8 6	9 0	9 0	8 6	8 6	7 3	7 9	8 0	9 3
7	Vicet. Powerscourt	Land	1 15 0	12 1/2	13	13 1/2	13 1/2	13	13	10	1 1/2	12	14
		<u>Town of Enniskerry (t. 4)</u>											
8	Wm Buckley	Ho + gas	25 10 0	17 6 1/2	18 0 1/2	19 1/2	19 1/2	18 0	18 0	15 5	16 5 1/2	17 0	19 8
			127 5 0										

B.

County of WicklowBarony of RathdownParish of Powerscourt

97

Union of _____

Electoral Division of _____

Reference No.	Townlands and Occupiers.	Description of Tenement.	Annual Valuation. £ s. d.	Summer Assizes	Spring Assizes	Summer Assizes	Spring Assizes	Summer Assizes	Spring Assizes	Summer Assizes	Spring Assizes	Summer Assizes	Spring Assizes
				1878 Rate at 8 ¹ / ₂ per £.	1879 Rate at 8 ¹ / ₂ per £.	1879 Rate at 9 per £.	1880 Rate at 9 per £.	1880 Rate at 8 ¹ / ₂ per £.	1881 Rate at 8 ¹ / ₂ per £.	1881 Rate at 7 ³ / ₄ per £.	1882 Rate at 8 per £.	1882 Rate at 9 ¹ / ₄ per £.	
	<u>Knocksink.</u>		207 0 0										
	<u>Town of Bunniskerry.</u>												
8	<u>Wick Powerscourt</u> 12 <u>Denis Doyle</u> (Lodgers)	House	1 0 0	8	8 ¹ / ₂	9	9	8 ¹ / ₂	8 ¹ / ₂	7	7 ¹ / ₂	8	9
	13 <u>Benjⁿ Buckley</u> <u>John Wage</u> <u>+ others</u>	Offs + yd	3 0 0	20 ¹ / ₂	2 1 ¹ / ₂	2 3	2 3	2 1 ¹ / ₂	2 1 ¹ / ₂	1 9 ¹ / ₂	1 11	2 0	2 3 ¹ / ₂
	14 <u>John Gilbert</u> <u>James Dingley</u>	House	8 10 0	5 10	6 0	6 4 ¹ / ₂	6 4 ¹ / ₂	6 0	6 0	5 1 ¹ / ₂	5 6	5 8	6 6 ¹ / ₂
	15+16 <u>Edw^d Mordant</u>	"	5 0 0	3 5	3 6 ¹ / ₂	3 9	3 9	3 6 ¹ / ₂	3 6 ¹ / ₂	3 0	3 2 ¹ / ₂	3 4	3 10
	17 <u>Alice Kearns</u> <u>James Dingley</u> (Lodgers)	"	1 10 0 2 0 0	1 4 ¹ / ₂	1 5	1 6	1 6	1 5	1 5	11	1 1 ¹ / ₂	1 0	1 2
	" <u>Peter M^r Ardley</u> <u>James Dingley</u>	"	1 10 0 2 0 0	1 4 ¹ / ₂	1 5	1 6	1 6	1 5	1 5	11	1 1 ¹ / ₂	1 0	1 2
	18 <u>James Dingley</u> (Lodger)	"	4 0 0	2 9	2 10	3 0	3 0	2 10	2 10	2 5	2 7	2 8	3 1
			232 10 0										

B.

County of WicklowBarony of RathdownParish of Powerscourt

98

Union of _____

Electoral Division of _____

Reference No.	Townlands and Occupiers.	Description of Tenement.	Annual Valuation. £ s. d.	Summer Assizes	Spring Assizes	Summer Assizes	Spring Assizes	Summer Assizes	Spring Assizes	Summer Assizes	Spring Assizes	Summer Assizes	Spring Assizes
				1878 Rate at 8½ per £.	1879 Rate at 8 per £.	1879 Rate at 9 per £.	1880 Rate at 9 per £.	1880 Rate at 8½ per £.	1881 Rate at 8½ per £.	1881 Rate at 7½ per £.	1882 Rate at 7½ per £.	1882 Rate at 8 per £.	1883 Rate at 9 per £.
Lackandarragh Lower													
1	Mary Keegan Robert Buckley	Home land	20 0 0	15½	15 7	16 6	16 6	14 2	14 2	12 1	12 11	13 4	15 5
	William McCabe	House & garden	2 0 0					1 5	1 5	1 2½	1 3½	1 4	1 6½
2+3	Francis Buckley	Home land	61 0 0	2 1 11	2 3 2½	2 5 9	2 5 9	2 3 2	2 3 2	1 16 10	1 19 4	2 0 8	2 7 0
4	Visct. Powerscourt	Plantation	8 15 0	1 0	6 2½	6 6½	6 6½	6 2½	6 2½	5 3½	5 8	5 10	6 9
		Total	91 15 0	3 3 0½	3 5 0	3 8 9½	3 8 9½	3 4 11½	3 4 11½	2 15 5	2 19 2½	3 1 2	3 10 8½

B.

County of _____
Union of _____

Barony of _____

Parish of _____

Electoral Division of _____

3179 31 Nov. 2 78. V. 3

Reference No.	Townlands and Occupiers.	Description of Tenement.	Annual Valuation. £ s. d.	Summer Assizes	Spring Assizes	Summer Assizes	Spring Assizes	Summer Assizes	Spring Assizes	Summer Assizes	Spring Assizes	Summer Assizes	Spring Assizes
				1878 Rate at 8 ¹ / ₂ per £.	1879 Rate at 8 ¹ / ₂ per £.	1879 Rate at 9 per £.	1880 Rate at 9 per £.	1880 Rate at 8 ¹ / ₂ per £.	1881 Rate at 8 ¹ / ₂ per £.	1881 Rate at 7 ³ / ₄ per £.	1882 Rate at 7 ³ / ₄ per £.	1882 Rate at 8 per £.	1883 Rate at 9 ¹ / ₂ per £.
Lackanarragh Upper.													
1	James Doyle	Hoiland	9 10 0	6 6 ¹ / ₂	6 8 ¹ / ₂	7 1 ¹ / ₂	7 1 ¹ / ₂	6 8 ¹ / ₂	6 8 ¹ / ₂	5 9	6 1 ¹ / ₂	6 4	7 4
2	Cath. M. Nancy	"	11 10 0	7 11	8 1 ¹ / ₂	8 7 ¹ / ₂	8 7 ¹ / ₂	8 1 ¹ / ₂	8 1 ¹ / ₂	6 1 ¹ / ₂	7 5	7 8	8 10 ¹ / ₂
3	Visct. Powerscourt	Mountain	8 5 0	5 8	5 10	6 2	6 2	5 10	5 10	5 0	5 4	5 6	6 4
4	James Magan	Hoiland	26 0 0	17 10 ¹ / ₂	18 5	19 6	19 6	18 5	18 5	15 8	16 9 ¹ / ₂	17 4	1 0 0
"	Pat. Evans	House	0 15 0	6	6 ¹ / ₂	6 ¹ / ₂	6 ¹ / ₂	6	6	5 ¹ / ₂	6	6	7
			56 0 0										
		Total	56 0 0	1 18 6	1 19 7 ¹ / ₂	2 1 11 ¹ / ₂	2 1 11 ¹ / ₂	1 19 7	1 19 7	1 13 10	1 16 2	1 17 4	2 3 1 ¹ / ₂

B.

County of Wicklów
Union of _____

Barony of Rathdown
Electoral Division of _____

Parish of Powerscourt 99

Reference No.	Townlands and Occupiers.	Description of Tenement.	Annual Valuation.	Summer Assizes	Spring Assizes	Summer Assizes	Spring Assizes	Summer Assizes	Spring Assizes	Summer Assizes	Spring Assizes	Summer Assizes	Spring Assizes
				1878	1879	1879	1880	1880	1881	1881	1882	1882	1883
				Rate at 8 $\frac{1}{2}$ per £.	Rate at 8 $\frac{1}{2}$ per £.	Rate at 9 per £.	Rate at 9 per £.	Rate at 8 $\frac{1}{2}$ per £.	Rate at 8 $\frac{1}{2}$ per £.	Rate at 7 $\frac{1}{4}$ per £.	Rate at 7 $\frac{1}{4}$ per £.	Rate at 8 per £.	Rate at 9 $\frac{1}{2}$ per £.
				£ s. d.	£ s. d.	£ s. d.	£ s. d.	£ s. d.	£ s. d.	£ s. d.	£ s. d.	£ s. d.	£ s. d.
		Monastery.											
1	Edw ^d Young	Ho + land	31 0 0	1 13 $\frac{1}{2}$	1 11 $\frac{1}{2}$	1 3 3	1 3 3	1 1 11	1 1 11	18 8 $\frac{1}{2}$	1 0 0	1 0 8	1 3 10 $\frac{1}{2}$
2	Mr Patrickson	Land	20 10 0	14 1	14 6	15 4 $\frac{1}{2}$	15 4 $\frac{1}{2}$	14 6	14 6	12 4 $\frac{1}{2}$	13 3	13 8	15 9 $\frac{1}{2}$
"	Thos Gilbert	House	2 0 0	1 4 $\frac{1}{2}$	1 5	1 6	1 6	1 5	1 5	1 2 $\frac{1}{2}$	1 3 $\frac{1}{2}$	1 4	1 6 $\frac{1}{2}$
"	^{Mary} Wm Doyle	Garden	0 5 0	2	2	2	2	2	2	1 $\frac{1}{2}$	2	2	2
3	Philip Barrington	Ho + land	29 0 0	19 11	1 0 6 $\frac{1}{2}$	1 1 9	1 1 9	1 0 6	1 0 6	17 6	18 8 $\frac{1}{2}$	19 4	1 2 4
4	Susan Keegan	"	41 0 0	1 8 $\frac{1}{2}$	1 9 0 $\frac{1}{2}$	1 10 9	1 10 9	1 9 0	1 9 0	1 4 9	1 6 5	1 7 4	1 11 7
5	Susan Keegan Wm Keegan	Land	4 10 0									3 0	3 5 $\frac{1}{2}$
5	Cap. Wm L'Ettranger Susan Keegan	House (vac)	13 5 0 8 15 0	9 1	9 4 $\frac{1}{2}$	9 11	9 11	9 4 $\frac{1}{2}$	9 4 $\frac{1}{2}$	8 0	8 6 $\frac{1}{2}$	5 10	6 9
6	Mr Strong	"	121 0 0	4 3 2	4 5 8 $\frac{1}{2}$	4 10 9	4 10 9	4 5 8	4 5 8	3 13 1	3 18 1	4 0 8	4 13 3
"	Ernest B. Knox Mr Strong Rev. James Healy	Ho + land (vac)	18 0 0 276 0 0	12 4 $\frac{1}{2}$	12 9	13 6	13 6	12 9	12 9	10 10 $\frac{1}{2}$	11 7 $\frac{1}{2}$	12 0	13 10 $\frac{1}{2}$

B.

County of WicklowBarony of RathdownParish of Powerscourt 100

Union of

Electoral Division of

Reference No.	Townlands and Occupiers.	Description of Tenement.	Annual Valuation. £ s. d.	Summer Assizes 1878	Spring Assizes 1879	Summer Assizes 1879	Spring Assizes 1880	Summer Assizes 1880	Spring Assizes 1881	Summer Assizes 1881	Spring Assizes 1882	Summer Assizes 1882	Spring Assizes 1883
				Rate at 84 per £.	Rate at 82 per £.	Rate at 9 per £.	Rate at 9 per £.	Rate at 82 per £.	Rate at 82 per £.	Rate at 74 per £.	Rate at 74 per £.	Rate at 8 per £.	Rate at 94 per £.
	Monastery		500 100										
13	Visct. Powerscourt	Plantation	6 0 0	4 1/2	4 3	4 6	4 6	4 3	4 3	3 7/2	3 10/2	4 0	4 7/2
14	Mrs Crampton	Howland	26 0 0	17 10/2	18 5	19 6	19 6	18 5	18 5	15 8/2	16 9/2	17 4	1 0 0
15	Reps Henry Buckley	Land	4 0 0	2 9	2 10	3 0	3 0	2 10	2 10	2 5	2 7	2 8	3 1
16+17	Saml Buckley	"	21 15 0	14 11/2	15 5	16 3/2	16 3/2	15 5	15 5	13 1/2	14 0	14 6	16 9
18	Mrs John Burno	"	3 5 0	2 3	2 3/2	2 5	2 5	2 3/2	2 3/2	1 11/2	2 1	2 2	2 6
"	Visct. Powerscourt (Lodgers)	Howland	5 0 0	3 5	3 6/2	3 9	3 9	3 6/2	3 6/2	3 0	3 2/2	3 4	3 10
"	Bridget Windsor	House	0 15 0	6	6/2	6/2	6/2	6/2	6/2				
"	Thos. Messett & others	"	3 10 0	2 5	2 5/2	2 7/2	2 7/2	2 5/2	2 5/2	2 1/2	2 3	2 4	2 8/2
			580 15 0										

E.

County of _____

Barony of _____

Parish of _____

Union of _____

Electoral Division of _____

2179 21 Hm. 2 Ta. V. 2

Reference No.	Townlands and Occupiers.	Description of Tenement.	Annual Valuation. £ s. d.	Summer Assizes	Spring Assizes	Summer Assizes	Spring Assizes	Summer Assizes	Spring Assizes	Summer Assizes	Spring Assizes	Summer Assizes	Spring Assizes
				1878 Rate at 8½ per £.	1879 Rate at 8 per £.	1879 Rate at 9 per £.	1880 Rate at 9 per £.	1880 Rate at 8½ per £.	1881 Rate at 8½ per £.	1881 Rate at 7½ per £.	1882 Rate at 7½ per £.	1882 Rate at 8 per £.	1883 Rate at 9½ per £.
	Monastery		580 15 0										
18	Pat ^h Lyimes	Garden	0 10 0	4	4	4½	4½	4	4	3½	4	4	4½
"	James Kavanagh	House	2 0 0	14½	15	16	16	15	15	12½	13½	14	16½
"	George Philpott Joseph Sutton	"	2 0 0	14½	15	16	16	15	15	12½	13½	14	16½
"	Francis Blackburne	"	2 0 0	14½	15	16	16	15	15	12½	13½	14	16½
"	Robt Kavanagh	"	2 0 0	14½	15	16	16	15	15	12½	13½	14	16½
	Total		589 5 0 584 10 0 583 10 0	20 4 1½	20 17 3	22 1 9½	22 1 9½	20 17 0	20 17 0	17 12 11	18 17 1	19 9 0	22 9 6½

B.

County of WicklowBarony of RathdownParish of Powerscourt.

101

Union of _____

Electoral Division of _____

Reference No.	Townlands and Occupiers.	Description of Tenement.	Annual Valuation. £ s. d.	1878	1879	1879	1880	1880	1881	1881	1882	1882	1883
				Rate at 8 $\frac{1}{2}$ per £.	Rate at 8 $\frac{1}{2}$ per £.	Rate at 9 per £.	Rate at 9 per £.	Rate at 8 $\frac{1}{2}$ per £.	Rate at 8 $\frac{1}{2}$ per £.	Rate at 7 $\frac{1}{4}$ per £.	Rate at 7 $\frac{1}{4}$ per £.	Rate at 8 per £.	Rate at 9 $\frac{1}{4}$ per £.
	Aldboleys.												
1	Vicet. Powerscourt	Mountain	17 5 0	11 10	12 2 $\frac{1}{2}$	12 11	12 11	12 2 $\frac{1}{2}$	12 2 $\frac{1}{2}$	10 5	11 1 $\frac{1}{2}$	11 6	13 3 $\frac{1}{2}$
	Thomas Rice	No + Quarry	4 0 0	2 9	2 10	3 0	3 0	2 10	2 10	2 5	2 7	2 8	3 1
2	Edw ^d M ^c Gurk	No + land	9 5 0	6 4	6 6 $\frac{1}{2}$	6 11	6 11	6 6 $\frac{1}{2}$	6 6 $\frac{1}{2}$	5 7	5 11 $\frac{1}{2}$	6 2	7 1 $\frac{1}{2}$
3	^{Peter} Pat ^r Mahon	"	10 10 0	7 2 $\frac{1}{2}$	7 5	7 10 $\frac{1}{2}$	7 10 $\frac{1}{2}$	7 5	7 5	6 4	6 9 $\frac{1}{2}$	7 0	8 1
4	Judith M ^c Cabe	"	3 5 0	2 3	2 3 $\frac{1}{2}$	2 5	2 5	2 3 $\frac{1}{2}$	2 3 $\frac{1}{2}$	1 11 $\frac{1}{2}$	2 1	2 2	2 6
5	Martin Lamb	"	8 10 0	5 10	6 0	6 4 $\frac{1}{2}$	6 4 $\frac{1}{2}$	6 0	6 0	5 1 $\frac{1}{2}$	5 6	5 8	6 6 $\frac{1}{2}$
6	Martin Lamb	"	8 5 0	5 8	5 10	6 2	6 2	5 10	5 10	5 0	5 4	5 6	6 4
7 + 8	Martin Lamb	"	3 15 0	2 7	2 8	2 9 $\frac{1}{2}$	2 9 $\frac{1}{2}$	2 8	2 8	2 3	2 5	2 6	2 10 $\frac{1}{2}$
9	Vicet. Powerscourt	Land (Part wood)	3 0 0	2 0 $\frac{1}{2}$	2 1 $\frac{1}{2}$	2 3	2 3	2 1 $\frac{1}{2}$	2 1 $\frac{1}{2}$	1 9 $\frac{1}{2}$	1 11	2 0	2 3 $\frac{1}{2}$
			67 15 0										

B.

County of Wicklow

Barony of Rathdown

Parish of Powencourt 109

Union of _____

Electoral Division of _____

Reference No.	Townlands and Occupiers.	Description of Tenement.	Annual Valuation.	Summer Assizes	Spring Assizes	Summer Assizes	Spring Assizes	Summer Assizes	Spring Assizes	Summer Assizes	Spring Assizes	Summer Assizes	Spring Assizes
				1878	1879	1879	1880	1880	1881	1881	1882	1882	1883
				Rate at	Rate at	Rate at	Rate at	Rate at	Rate at	Rate at	Rate at	Rate at	Rate at
				per £.	per £.	per £.	per £.	per £.	per £.	per £.	per £.	per £.	per £.
				£ s. d.	£ s. d.	£ s. d.	£ s. d.	£ s. d.	£ s. d.	£ s. d.	£ s. d.	£ s. d.	£ s. d.
		Oldboleyo.	99 10 0										
16	Rath Davis	Land	2 0 0	14½	15	16	16	15	15	12½	13½	14	16½
"	Edw Mahon	"	2 0 0	14½	15	16	16	15	15	12½	13½	14	16½
			102 10 0										
		Total	103 10 0	3 11 0	3 13 2	3 17 5½	3 17 5½	3 13 2	3 13 2	3 2 5	3 6 9	3 9 0	3 19 7½

Wicklow County Archive

B.

County of _____

Barony of _____

Parish of _____

Union of _____

Electoral Division of _____

3170-21 Rev. 2 78 V. 2

Reference No.	Townlands and Occupiers	Description of Tenement	Annual Valuation. £ s. d.	Summer Assizes	Spring Assizes	Summer Assizes	Spring Assizes	Summer Assizes	Spring Assizes	Summer Assizes	Spring Assizes	Summer Assizes	Spring Assizes
				1878 Rate at 8 ¹ / ₂ per £.	1877 Rate at 8 ² / ₂ per £.	1877 Rate at 9 per £.	1880 Rate at 9 per £.	1880 Rate at 8 ² / ₂ per £.	1881 Rate at 8 ² / ₂ per £.	1881 Rate at 7 ⁷ / ₄ per £.	1882 Rate at 7 ³ / ₄ per £.	1882 Rate at 8 per £.	1883 Rate at 9 ¹ / ₄ per £.
	Onagh.												
1	Robt. Buckley	Howland	135 0 0	4 12 9 ¹ / ₂	4 15 7 ¹ / ₂	5 1 3	5 1 3	4 15 7	4 15 7	4 1 6	4 7 2	4 10 0	5 4 0
"	Visct. Powerscourt	Land	20 0 0	13 9	14 2	15 0	15 0	14 2	14 2	12 1	12 11	13 4	15 5
2	John Kilty	Howland	1 10 0	1 0	1 0 ¹ / ₂	1 1 ¹ / ₂	1 1 ¹ / ₂	1 0 ¹ / ₂	1 0 ¹ / ₂	11	11 ¹ / ₂	1 0	1 2
3	Visct. Powerscourt	Plantation	3 10 0	2 5	2 5 ¹ / ₂	2 7 ¹ / ₂	2 7 ¹ / ₂	2 5 ¹ / ₂	2 5 ¹ / ₂	2 1 ¹ / ₂	2 3	2 4	2 8 ¹ / ₂
			160 0 0										
		Total	160 0 0	59 11 ¹ / ₂	5 13 3 ¹ / ₂	6 0 0	6 0 0	5 13 3	5 13 3	4 16 7 ¹ / ₂	5 3 3 ¹ / ₂	5 6 8	6 3 3 ¹ / ₂

B.

County of WicklowBarony of RathdownParish of Powerscourt 103

Union of _____

Electoral Division of _____

Reference No.	Townlands and Occupiers.	Description of Tenement.	Annual Valuation.		Summer Assizes 1878	Spring Assizes 1879	Summer Assizes 1879	Spring Assizes 1880	Summer Assizes 1880	Spring Assizes 1881	Summer Assizes 1881	Spring Assizes 1882	Summer Assizes 1882	Spring Assizes 1882	
			£	s.	d.	Rate at 78 per £.	Rate at 82 per £.	Rate at 9 per £.	Rate at 9 per £.	Rate at 82 per £.	Rate at 82 per £.	Rate at 73 per £.	Rate at 74 per £.	Rate at 8 per £.	Rate at 9 per £.
		<u>Parknasilloge.</u>													
1	Frank Ward	No land	20	0	0	139	142	150	150	142	142	121	1211	134	155
2	Viset. Powerscourt	Plantation	7	0	0	49½	41½	53	53	41½	41½	42½	46	48	54½
3	^{Edward} Ebenezer & Bar- rington	No land	94	0	0	347½	367	3106	3106	367	367	2169	308	328	3125
4	Walter R. Bulwer	Land	1	5	0	10	10½	11	11	10½	10½	9	9½	10	11½
						12250									
		Total	122	5	0	440	467	4118	4118	467	467	3139½	31810½	416	4142

B.

County of WicklowBarony of RathdownParish of Powerscourt. 104

Union of _____

Electoral Division of _____

Reference No.	Townlands and Occupiers.	Description of Tenement.	Annual Valuation.	Summer Assizes	Spring Assizes	Summer Assizes	Spring Assizes	Summer Assizes	Spring Assizes	Summer Assizes	Spring Assizes	Summer Assizes	Spring Assizes
				1878 Rate at 8/4 per £.	1879 Rate at 8/- per £.	1879 Rate at 9/- per £.	1880 Rate at 9/- per £.	1880 Rate at 8/- per £.	1881 Rate at 8/- per £.	1881 Rate at 7/4 per £.	1882 Rate at 7/4 per £.	1882 Rate at 8/- per £.	1883 Rate at 9/- per £.
		Powerscourt Mountain	3 50										
3	Sir John F. J. Crampton Bt.	No land	22 0 0	15 1/2	15 7	16 6	16 6	15 7	15 7	13 3/2	14 2 1/2	14 8	16 1 1/2
4	Asst. Powerscourt Mountain		87 5 0	3 0 0	3 1 9 1/2	3 5 5	3 5 5	3 1 9	3 1 9	2 12 8	2 16 4	2 18 2	3 7 3
			112 10 0										
		Total	112 10 0	3 17 4	3 1 9 8	4 4 4	4 4 4	3 1 9 7	3 1 9 7	3 7 11	3 12 8	3 15 0	4 6 8 1/2
		Dinnechin.											
1	Lady Laura Grattan	No land	112 0 0	3 17 0	3 1 9 4	4 4 0	4 4 0	3 1 9 4	3 1 9 4	3 7 8	3 12 4	3 14 8	4 6 4
		Total	112 0 0	3 17 0	3 1 9 4	4 4 0	4 4 0	3 1 9 4	3 1 9 4	3 7 8	3 12 4	3 14 8	4 6 4

B.

County of _____

Barony of _____

Parish of _____

Union of _____

Electoral Division of _____

5179 21 Rms. 2 74 V. 3

Reference No.	Townlands and Occupiers.	Description of Tenement.	Annual Valuation. £ s. d.	Summer Assizes	Spring Assizes	Summer Assizes	Spring Assizes	Summer Assizes	Spring Assizes	Summer Assizes	Spring Assizes	Summer Assizes	Spring Assizes
				1877 Rate at 8½ per £.	1877 Rate at 8½ per £.	1877 Rate at 9 per £.	1880 Rate at 9 per £.	1880 Rate at 8½ per £.	1880 Rate at 8½ per £.	1881 Rate at 8½ per £.	1881 Rate at 7½ per £.	1881 Rate at 7½ per £.	1882 Rate at 8 per £.
Donygarrow.													
1	Cath ^l M ^c Guirk	No land	9 50 10 15 0	7 4½	7 7½	6 11	6 11	6 6½	6 6½	5 7	5 11½	6 2	7 1½
2	Mich ^l M ^c Guirk	"	8 0 0	5 6	5 8	6 0	6 0	5 8	5 8	4 10	5 2	5 4	6 2
3	Pat ^l M ^c Guirk (Short)	"	11 10 0 13 0 0	8 11	9 2½	10 10½	10 10½	10 3	10 3	8 9	9 4½	9 8	11 2
4	Patrick Byrne	"	6 0 0 6 5 0	4 1½	4 3	4 6	4 6	4 3	4 3	3 7½	3 10½	4 2	4 10
5	George Kiernan Luke Mulligan	"	3 10 0 3 0 0	2 5	2 5½	2 7½	2 7½	2 5½	2 5½	2 1½	2 3	2 0	2 3½
6	John M ^c Naney	"	7 10 0	5 2	5 3½	5 7½	5 7½	5 3½	5 3½	4 6½	4 10	5 0	5 9½
7	John Doogan Doogan	"	3 0 0 3 5 0	2 0½	2 1½	2 3	2 3	2 1½	2 1½	1 9½	1 11	2 2	2 6
8	George Kiernan	"	3 10 0	2 5	2 5½	2 7½	2 7½	2 5½	2 5½	2 1½	2 3	2 4	2 8½
9	Luke Mulligan Pat^l M^c Guirk	"	7 0 0	4 9½	4 11½	5 3	5 3	4 11½	4 11½	4 2½	4 6	4 8	5 4½
			62 5 0										

Reference No.	Townlands and Occupiers.	Description of Tenement.	Annual Valuation. £ s. d.	Summer Assizes 1878	Spring Assizes 1879	Summer Assizes 1879	Spring Assizes 1880	Summer Assizes 1880	Spring Assizes 1881	Summer Assizes 1881	Spring Assizes 1882	Summer Assizes 1882	Spring Assizes 1883
				Rate at 8 $\frac{1}{2}$ per £.	Rate at 8 $\frac{1}{2}$ per £.	Rate at 9 per £.	Rate at 9 per £.	Rate at 8 $\frac{1}{2}$ per £.	Rate at 8 $\frac{1}{2}$ per £.	Rate at 7 $\frac{1}{4}$ per £.	Rate at 8 per £.	Rate at 9 $\frac{1}{4}$ per £.	
		<u>2onygarrow.</u>	62 50										
10	Thos. Bradner	No land	24 0 0	166	170	180	180	170	170	146	156	160	186
11	Math ^r Noble	"	15 5 0	106	109 $\frac{1}{2}$	115	115	109 $\frac{1}{2}$	109 $\frac{1}{2}$	92 $\frac{1}{2}$	910	102	119
12	^{Mr. John} Francis Kavanagh	"	8 0 0	36	58	60	60	58	58	410	52	54	62
13	Visct. Powerscourt	Plantation	1 5 0	10	10 $\frac{1}{2}$	11	11	10 $\frac{1}{2}$	10 $\frac{1}{2}$	9	9 $\frac{1}{2}$	10	11 $\frac{1}{2}$
14	Math ^r Noble	Land	4 5 0	211	30	32	32	30	30	27	29	210	33
15	Tenants of Town	land Mountain	8 15 0	60	62 $\frac{1}{2}$	66 $\frac{1}{2}$	66 $\frac{1}{2}$	62 $\frac{1}{2}$	62 $\frac{1}{2}$	53 $\frac{1}{2}$	57 $\frac{1}{2}$	510	69
		Total	123 15 0	450	477	4128 $\frac{1}{2}$	4128 $\frac{1}{2}$	476 $\frac{1}{2}$	476 $\frac{1}{2}$	3149	3199 $\frac{1}{2}$	426	4154

B.

County of Wicklow
Union of _____

Barony of Rathdown
Electoral Division of _____

Parish of _____

591. 10000. 1. 72. V. 4.

106

Reference No.	Townlands and Occupiers.	Description of Tenement.	Annual Valuation. £ s. d.	Summer Assizes	Spring Assizes	Summer Assizes	Spring Assizes	Summer Assizes	Spring Assizes	Summer Assizes	Spring Assizes	Summer Assizes	Spring Assizes																						
				1878 Rate at 8 ² / ₄ per £.	1877 Rate at 8 ² / ₄ per £.	1877 Rate at 9 per £.	1880 Rate at 9 per £.	1880 Rate at 8 ² / ₄ per £.	1881 Rate at 8 ² / ₄ per £.	1881 Rate at 7 ³ / ₄ per £.	1882 Rate at 8 per £.	1882 Rate at 9 ¹ / ₄ per £.																							
	<u>Water-works -</u> <u>The Corporation of the City</u> <u>of Dublin</u>	<u>Land occupied by</u> <u>the water mains &</u> <u>pipes of the said</u> <u>Corporation in & within</u> <u>the Barony of Rathdown</u> <u>the land is injured</u> <u>in value by such</u> <u>occupation, and the</u> <u>right of laying down</u> <u>keeping & using such</u> <u>mains and pipes &</u> <u>supplying water</u> <u>therefrom</u>	1023	0	0	42	0	9 ¹ / ₂	43	6	3 ¹ / ₂	45	17	3	45	17	3	43	6	3	43	6	3	36	18	10	39	9	10	40	15	4	47	2	8

© Wicklow County Archives

B.

County of *Wicklow*
Union of

Barony of *Rathdown*

Parish of

107

Electoral Division of

Stat. 10000, S. 13, V. 3.

Reference No.	Townlands and Occupiers.	Description of Tenement.	Annual Valuation.	Summer Assizes 1878	Spring Assizes 1879	Summer Assizes 1879	Spring Assizes 1880	Summer Assizes 1880	Spring Assizes 1881	Summer Assizes 1881	Spring Assizes 1882	Summer Assizes 1882	Spring Assizes 1883
				Rate at 8 $\frac{1}{2}$ per £.	Rate at 8 $\frac{1}{2}$ per £.	Rate at 9 per £.	Rate at 9 per £.	Rate at 8 $\frac{1}{2}$ per £.	Rate at 8 $\frac{1}{2}$ per £.	Rate at 7 $\frac{1}{4}$ per £.	Rate at 7 $\frac{1}{4}$ per £.	Rate at 8 per £.	Rate at 9 $\frac{1}{4}$ per £.
	<i>The Post Master & General</i>	<i>Telegraph</i>	<i>500</i>	<i>35</i>	<i>36$\frac{1}{2}$</i>	<i>39</i>	<i>39</i>	<i>36</i>	<i>36</i>	<i>30</i>	<i>32$\frac{1}{2}$</i>	<i>34</i>	<i>310</i>

© Wicklow County Archives

County of Wicklow.

Abstract of the Valuation of the several Parishes comprised in the Barony of RATHDOWN.

Page.	Names of Parishes.	Annual Valuation.			Summer Assizes, 1882 Rate at 8 per £			Spring Assizes, 1883 Rate at 9 1/4 per £			Page.	Names of Parishes.	Annual Valuation.			Summer Assizes, 1882 Rate at 8 per £			Spring Assizes, 1883 Rate at 9 1/4 per £		
		£	s.	d.	£	s.	d.	£	s.	d.			£	s.	d.	£	s.	d.	£	s.	d.
	Bray,	3246	5	0	114	17	6	132	14	11		Kilmacanoge,	5108	10	0	170	5	8	196	14	7
	Calary,	593	10	0	19	15	8	22	16	10		Powerscourt,	6436	10	0	214	11	0	247	18	4
	Delgany,	4822	12	0	260	15	0	331	3	7		Total,	24635	7	0	821	3	6	978	14	9
	Telegraph	5	0	0		3	4		3	10											
	Dublin Water Works	1223	0	0	40	15	4	47	2	8											

* Rate 10.17 per £1.

Dated at the General Valuation Office, Dublin,

this 14th day of July 1882
186

24841 - 76 0 J. Maupere

Commissioner of Valuation.

© Wicklow County Archives

A.

County Wicklow

Abstract of the Valuation of the several Townlands comprised in the Township of Bray (Part of)

2,087 1,000 11. 67.

Page.	Names of Townlands	Area, Statute Measure.			Annual Valuation.			Page.	Names of	Area, Statute Measure.			Annual Valuation.		
		A.	R.	P.	£	s.	d.			A.	R.	P.	£	s.	d.
	Bray	19,205	5	0											
	Killarney	320	15	0											
	Newcourt	1,860	15	0											
	Oldcourt (Part of)	1,045	5	0											
	Gas Works	128	0	0											
	Water Works	140	0	0											
	Telegraph	1	0	0											
		22,701	0	0											

General Valuation Office
Dublin 4th July 1882

J. Mansfield
Commissioner of Valuation

© Wicklow County Archives